

Trek

Departure : Bozas - Church square
Arrival : Bozas - Church square
Markings : PR Ardèche
Cities : 1. Bozas

The walk starts at the « Info rando » information board in front of the church.

1 - Bozas - 530m Follow Malaurier 2km Saint Félicien 6.3km

Go down the small road to the junction in the same direction. Continue down and along the pond before walking uphill again. Go past the crossroads le Murier then leave the road turning left onto an ascending path. At the top of the path go through a cherry orchard then enter the wood going down to Malaurier.

2 - Malaurier - 520m Follow Bozas 4.3 km

Follow the little tarmac road past the fortified manor house Massa. When you reach la Valette, go left up a stony incline through woods called Bois Madame. Some parts are extremely steep. The path is the dividing line between a grove of douglas pine lower down and a wood of oak, chestnut and Sylvester pine. Go down to the small road and turn right.

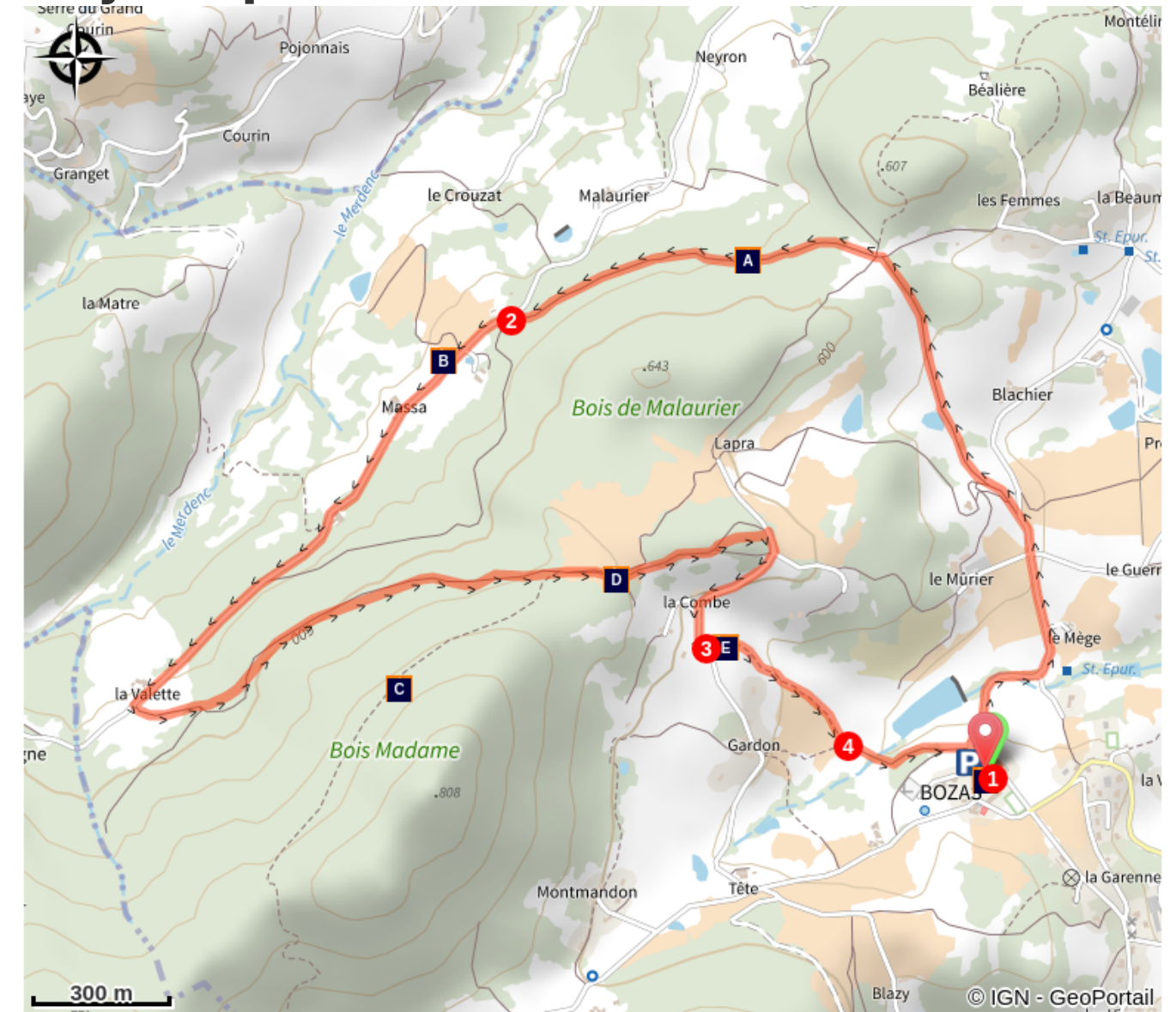
3 - La Combe - 593 m Follow Bozas 800m




The road goes down towards the village.




4 - Ruisseau de Choisine - 530 m

Follow Bozas 500 m Cross a small stream below the village and head back to the starting point.

On your path...



-  Roman way of Malaurier (A)
-  The Bois Madame (C)
-  Chalets (E)

-  Viewing point (B)
-  Viewing point (D)
-  The château of Bozas (F)

All useful information

How to come ?

Transports

Bus route N° 7 Annonay - Saint Félicien - Lamastre. Bus stop Bozas Croix des Champs

Access

Follow the D234 from Saint Félicien then the D278 towards Lamastre and finally the D272a as far as the village of Bozas

Advised parking

Church square

Information desks


Office de tourisme Ardèche Hermitage
6, place du 8 mai 1945 - BP 70019, 26601 Tain
l'Hermitage

info@ah-tourisme.com
Tel : 04 75 06 06 12
<http://www.ardeche-hermitage.com>



The forest of Malaurier

Ardèche Verte - Bozas



Chemin antique du Bois de Malaurier (Ardèche Hermitage Tourisme)

This walk goes mainly through woodland or orchards and is ideal for hot summer days.

Useful information

Practice : Pédestre

Duration : 2 h 30

Length : 6.4 km

Trek ascent : 233 m

Difficulty : Easy

Type : Boucle

Themes : Flora, Freshness, Archéologie et histoire, Point de vue