

Trek

Departure : Bren - In front of the townhall
Arrival : Bren - In front of the townhall
Markings : — PR Drôme
Cities : 1. Bren
2. Saint-Donat-sur-l'Herbasse

Starting from the village square, head for the slightly uphill street opposite the townhall. Follow the road for 1km

1 - Combe de Chaloray - 277 m Turn right onto the road going uphill for 200m then, keeping to the left, go past the stone farmhouse. Continue on the grass track then turn right and go uphill on the path going between oak trees. When you come out of the wood go past a building to reach the track going up on the right. Follow the path for 300m then turn left.

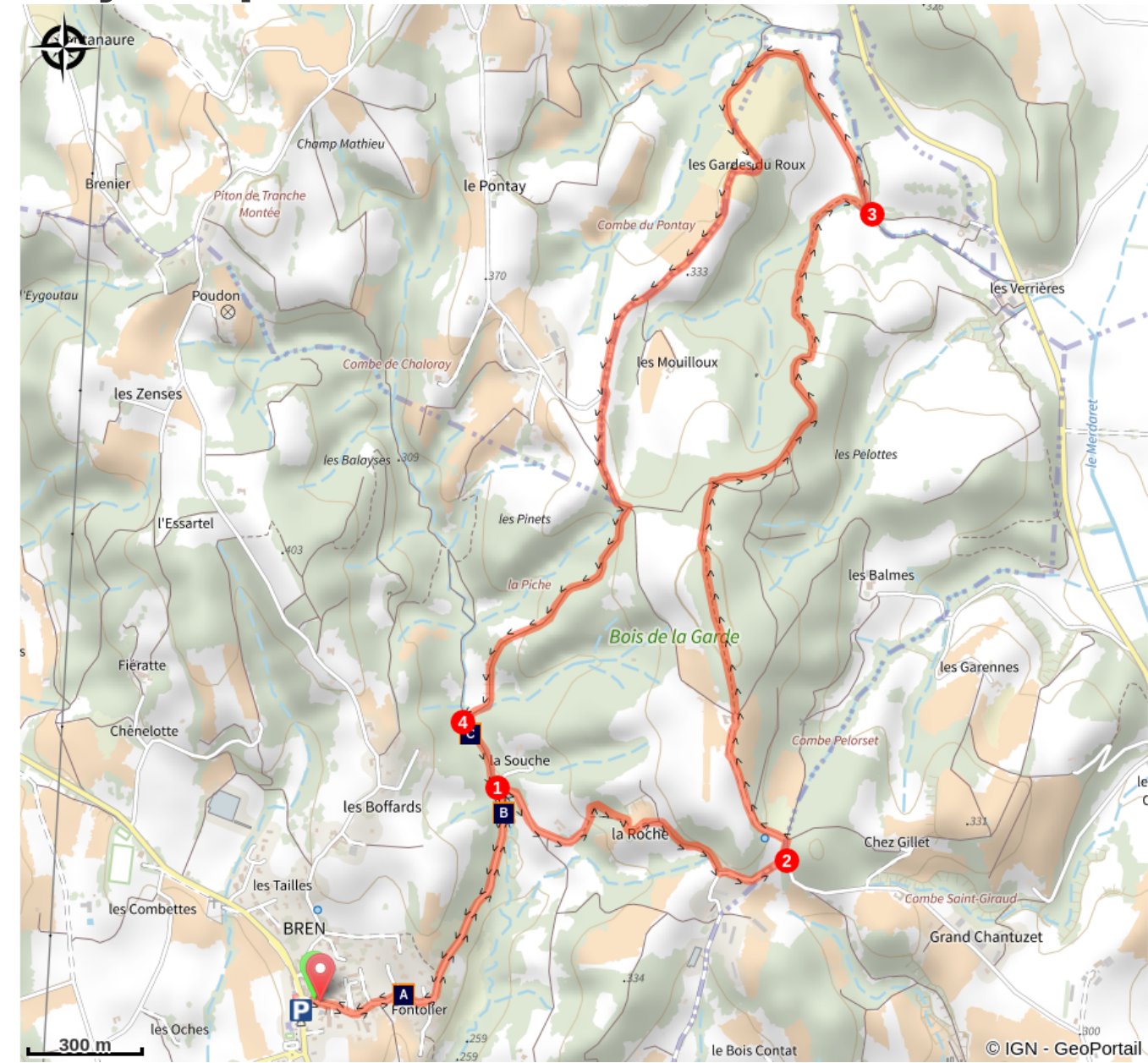
2 - Combe de Pélorset - 345 m Go uphill towards la croix bleue. When you get to the cross, carry on left up to the farm. From here there is a beautiful panorama of the Vercors mountain range. Round the back of the farm take the path leading straight up into the woods la Garde. Continue ahead on the path for about 600m until you reach the junction. Turn right onto the downhill path. Follow the main path until you reach the bottom of the dell then go onto the sandy track taking you to the crossroads.

3 - Les Verrières - 250 m At the big post go left uphill towards chemin de Saint Andéol. Go along the track for about 1km then go round the field (on your left). Pass close to a big stone house and carry on along the main path to the road. Continue ahead for about 300m until you see a big oak tree on your left. At this point leave the road for a grass path going up on your left. Continue to the red cross. To the right at the back of the cross go down the path through woodland. Once at the bottom (about 800m further down) you come onto the chemin de Saint Andéol.

4 - Chemin de Saint Andéol - 277 m Turn left and go 200m to reach the Combe de Chaloray.


1 - Combe de Chaloray - 277 m Turn right and retrace your steps back to the village.

On your path...



 The fountain of Saint Laurent (A)

 Clever planning (B)

 Water in la Drôme des Collines (C)

All useful information

How to come ?

Transports

Bus route N°9 Romans sur Isère - Saint Donat sur l'Herbasse - Saint Vallier

Access

Follow the D112 from Saint Donat sur l'Herbasse to Bren.

Advised parking

Townhall



Information desks

Office de tourisme Ardèche Hermitage
6, place du 8 mai 1945 - BP 70019, 26601 Tain l'Hermitage
info@ah-tourisme.com
Tel : 04 75 06 06 12
http://www.ardeche-hermitage.com

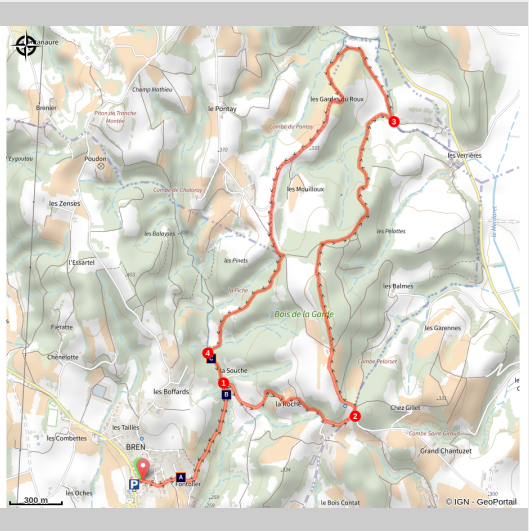


Via the Red and Blue Crosses

Drôme des Collines - Bren



Croix Rouge (Alain Danel)



Useful information

Practice : Pédestre

Duration : 2 h 30

Length : 8.3 km

Trek ascent : 298 m

Difficulty : Easy

Type : Boucle

Themes : Freshness,
Archéologie et histoire,
Architecture