

# Trek

**Departure** : Colombier le Vieux - Market square  
**Arrival** : Colombier le Vieux - Market square  
**Markings** : 🚶 VTT  
**Cities** : 1. Colombier-le-Vieux  
2. Bozas


Cross the square towards the village hall and continue along the road heading for les Odiers becoming a track further on. As you go down turn left onto the path going up into the woods. When you reach the road go opposite and through les Claustres. Turn right onto the path between low stone walls as far as the chapel. As you go down through the cherry trees the path levels off before joining the road and going along the ridge to reach the Mur de Boze. Go along the main road for a few metres before turning left alongside the impressive surrounding wall. Before going down into the dale take the path on the left. Go through the hamlet l'Espelière and past the tennis court. On leaving the hamlet go onto the path leading down into the dale. It becomes narrower and pretty steep as it veers to the left. Go along the animal pasture. Bear right to start a succession of rough and technical tracks. Follow the trail markings. Go along past the hill catchment until you come to the road facing you. Go across the small bridge and up to the road then continue to the crossroads above Miaillier. Turn left then left again immediately onto the path between fields. The path narrows entering the woods then becomes a succession of bumpy terrain going down to the Choisine shallow waters. Cross the water and continue up the rough, zigzagging path facing you. Bear left to come out of the woods. Go round the right side of the forestry holding, coming out onto a small road that takes you back to the village.

# On your path...



Colombier le Vieux (A)

# All useful information

**Advices**

Parcours N°13 rouge

**How to come ?**

Access


Follow the D234 from Saint Félicien to Colombier le Vieux

Advised parking


Market square

**Practices**

Cross country


**Information desks**

Office de tourisme Ardèche Hermitage  
6, place du 8 mai 1945 - BP 70019, 26601 Tain l'Hermitage  
info@ah-tourisme.com  
Tel : 04 75 06 06 12  
http://www.ardeche-hermitage.com



## Lac de Choisine

Ardèche Verte - Colombier-le-Vieux



Passage technique du parcours (Ardèche Hermitage Tourisme)

*The first part of the trail is quite easy-going with scenic views. It continues with very technical sections down into the dale of Choisine travelling past the catchment lake.*

### Useful information

Practice : Mountain Bike

Duration : 1 h 30

Length : 9.9 km

Trek ascent : 341 m

Difficulty : Hard

Type : Boucle

Themes : Lac

Practices : Cross country