

All useful information

How to come ?

Access

Follow the N7 towards Saint Vallier then right onto the D163 to Crozes Hermitage

Advised parking

Church car park

Information desks

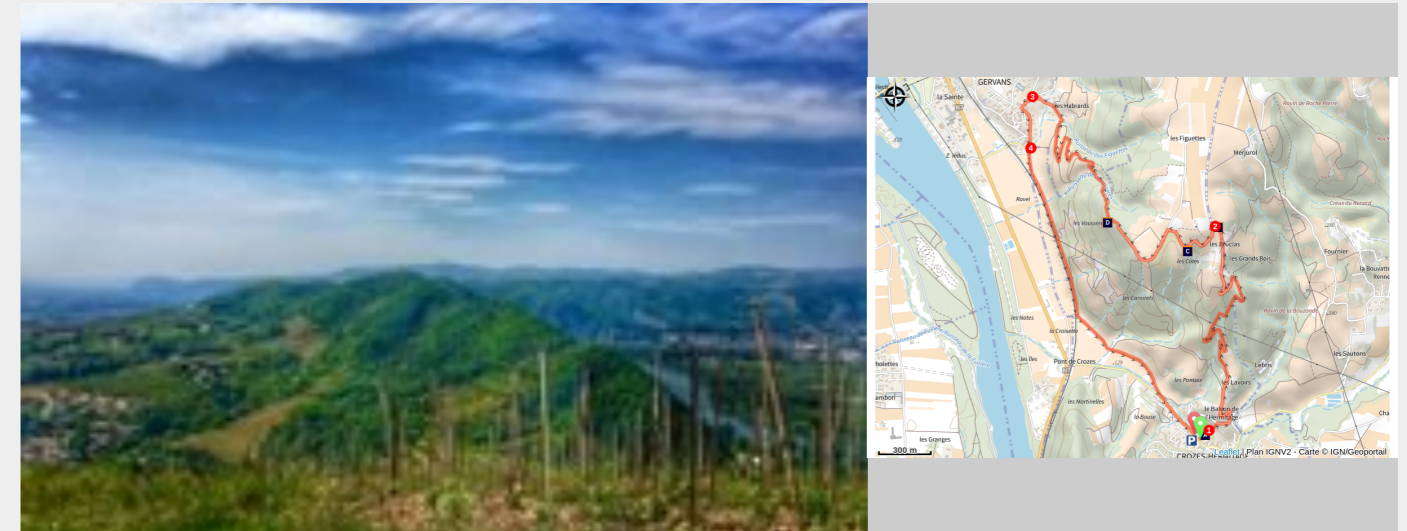
Office de tourisme Ardèche Hermitage
6, place du 8 mai 1945 - BP 70019, 26601 Tain
l'Hermitage

info@ah-tourisme.com
Tel : 04 75 06 06 12
<http://www.ardeche-hermitage.com>



The viewpoint of Méjeans

Vallée du Rhône



Les Méjeans (Ardèche Hermitage Tourisme)

A walk from Crozes to Gervans going past Méjeans viewpoint. A beautiful panorama overlooking the Rhône Valley, Tain l'Hermitage and the foothills of Ardèche.

Useful information

Practice : Pédestre

Duration : 2 h

Length : 7.2 km

Trek ascent : 229 m

Difficulty : Easy

Type : Boucle

Themes : Flora, Archéologie et histoire, Point de vue, Sommet

Trek

Departure : Crozes Hermitage - Church car park

Arrival : Crozes Hermitage - Church car park

Markings : — PR Drôme

Cities : 1. Crozes-Hermitage

2. Larnage

3. Gervans

1 - Church - 145 m

Turn right up the steps to the top of the housing estate. Bear right until you get to the uphill road on the left. Turn on to the road and continue ahead until it becomes a wide, sandy track. After 30 minutes of walking uphill go past the houses coming to a road.

2 - Les Bruclas - 340m

Turn left towards belvédère des Méjeans. At the following junction turn left and carry on to a small parking area then the viewpoint information board (road ends here). Here, on the left, a small track starts amongst bushes going down in undergrowth to a gully. Cross the stream and go up the other side taking you to a track cutting across in front of you. Turn left and carry on down past the cross on the right side then further down turn right onto a wider path. Go over the bridge then uphill to the junction where you turn left.

3 - Gervans - 140m


Turn left and go downhill.


4 - Chemin des Vousères - 130m

Take the path along the railway track. After just over 1km return to the village of Crozes by the road.


On your path...



 Tombstone of Knight of Urre (A)

 Granite and its flora (C)

 Viewing point (B)

 Méjeans viewing point (D)