



Departure : Bozas - Church square
Arrival : Saint-Victor - Château de Corsas
Markings :  GR  PR Ardèche
Cities : 1. Bozas
2. Saint-Félicien
3. Saint-Victor

The walk starts at the « Info rando » information board in front of the château.

1 - Bozas - 530m Follow Malaurier 2km Saint Félicien 6.3km

Go down the small road to the junction in the same direction. Continue down and along the pond before heading uphill again. Go past the crossroads le Murier then leave the road turning left onto an ascending path. At the top of the path go through a cherry orchard then enter the wood going down to Malaurier.

2 - Malaurier - 520m - Follow Saint Félicien 4.3km

Turn right onto the small road going downhill. Take the path on the left and pass the farm Perdrille. Continue downwards through the orchard and turn right onto the small lane in front of the building Jacquillon heading towards the D234 main road. Continue left towards Pierrageay.

3 - Pierrageay - 405m Follow Moulin des Gaillards 3.6km Saint Félicien 6.4km

Continue along the D234 then turn left onto the small road going uphill. On the bend bear right and go to the end of the road in Raillon.

4 - Raillon Follow Moulin des Gaillards 1.2km Saint Félicien 4.4km

At the entrance to the village, turn left onto the path leading down to the river. Cross the suspended footbridge then go uphill on the windy path. Further up turn left onto a wider path climbing up to a small road. Turn right then right again onto the main road. Continue ahead past the tennis court. At the crossroads below the village hall continue opposite and cross through the park.

5 - The Park - 547m Follow Saint Félicien

Turn right towards the village and go as far as place de la Mairie in front of the tourist office

6 - Saint Félicien - 535m Follow Le Balayn 3.7km Saint victor 9.1km

Follow the signs for the hospital and go down the road then the walled path. Cross the stream on the pretty bridge and turn left. Further on, climb the small lane until you reach the main road. Turn right and continue on the road for 100m (careful!) then go down the small road on the right. Just before the fork of Douny bear left onto a wooded path and continue until you reach Montpeyroux.

7 - Montpeyroux - 739m Follow Saint Victor 5.4km

Join the main road then cross over and head towards Maisonneuve. Before arriving in the hamlet take a path on the left. Go straight on to maisons du Vernet. Then turn right onto a small walled path and enter the wood.

8 - Les Brudonnes - 739m Follow Saint Victor 2.9km

Continue downhill on the small road zigzagging between terraced fields. Turn left at the fork up towards les Bauds.

9 - Les Bauds - 692m Follow Saint Victor 1.7km

Go down the path and turn left onto the road.

10 - Chemin de Croix - 630m Follow Saint Victor 330m Head for Saint Victor.

11 - Saint Victor 610m Follow Deyras 4.9km Etables 5km

Follow the GR42 and leave the village past the cemetery. At the Croix des Rameaux follow the path on the left to the road at Le Besset. Follow this road. At the fork bear left. Pass La Thulière then go straight on. On the right a small path uphill goes into the wood.

12 - Laumache - 526m Follow Etables 3km

Turn right onto the small road to Corsas.

Stages :

1. Tour du Pays de Saint Félicien
51.5 km / 1727 m D+ / 3 days

On your path...




Roman way of Malaurier (A)

Saint-Félicien and its church (B)

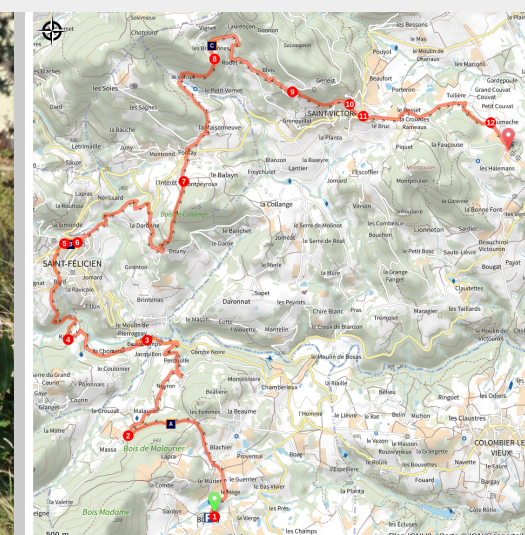
Viewing point (C)

Tour du Pays de Saint Félicien - Stage 1 : Bozas - Corsas (2-day alternative)

Ardèche Verte - Bozas



Descente à la passerelle de Raillon (Ardèche Hermitage Tourisme)



Starting from Bozas the walk goes from the Doux Valley to the Daronne Valley via the Bois Madame before climbing uphill towards the village of Montplot then downhill to Corsas via Saint Victor. the Col du Marchand.

Useful information

Practice : Itinérance

Duration : 7 h

Length : 18.7 km

Trek ascent : 657 m

Difficulty : Hard

Type : Boucle

Themes : Flora, Archéologie et histoire, Point de vue, Architecture

All useful information

How to come ?

Transports

Bus N° 7 Annonay - Saint Félicien - Lamastre. Bus stop Bozas Croix des champs

Access

Leave Saint Félicien on the D234 then head towards Lamastre on the D278 then towards the village of Bozas on the D272a

Advised parking

Church square

Information desks

Office de tourisme Ardèche Hermitage
6, place du 8 mai 1945 - BP 70019, 26601 Tain
l'Hermitage

info@ah-tourisme.com

Tel : 04 75 06 06 12

<http://www.ardeche-hermitage.com>

