

Trek

Departure : Saint Félicien - Post office car park

Arrival : Saint Félicien - Post office car park

Markings : PR Ardèche

Cities : 1. Saint-Félicien

2. Saint-Victor

1 - Saint Félicien - 535 m Follow Vaudevant 3 km Pailharès 7.9 km

Go up the narrow streets of Saint Félicien.

2 - Le Parc Follow Moulin des Gaillards 2.6 km Vaudevant 2.8 km

Take the small lane along the cemetery.

3 - La Simonde - 570 m Follow Moulin des Gaillards 2.4 km

Continue ahead on the small road.

4 - Chemin de la Congerie - 610 m Follow Moulin des Gaillards 2.3 km

Go up the track then down again into woodland and cedar trees leading to the main road. Turn left then immediately right and head down towards the place called Châtelas.

5 - Châtelas - 550 m Follow Moulin des Gaillards 1.3 km Saint Félicien 7.2 km

Follow a downhill track taking you to the route de Pailharès. Turn left onto the road and with caution continue as far as the transformer where you turn right. Go along the farm on the right then follow the small track to the road which will take you down to Moulin des Gaillards, facing the valley of the river Daronne.

6 - Moulin des Gaillards - 456 m Follow Malaurier 4.6 km Bozas 7.6 km

Go up into the woods with the river on your left. Pass the hamlet Gaillards then turn left and follow the country path. Make sure you take the path furthest to the left that goes down overlooking the valley of the Daronne river. Pass the glen and just before the entrance to the field take the track going along and above the fencing. Go slightly uphill into the wood then go back down to the hamlet Raillon.

7 - Raillon - 458 m Follow Pierrageay 1.4 km Bozas 6.4 km

Follow the road leaving the hamlet then at the following crossroads turn left onto the road downhill. Once on the main road turn right and go a few metres.

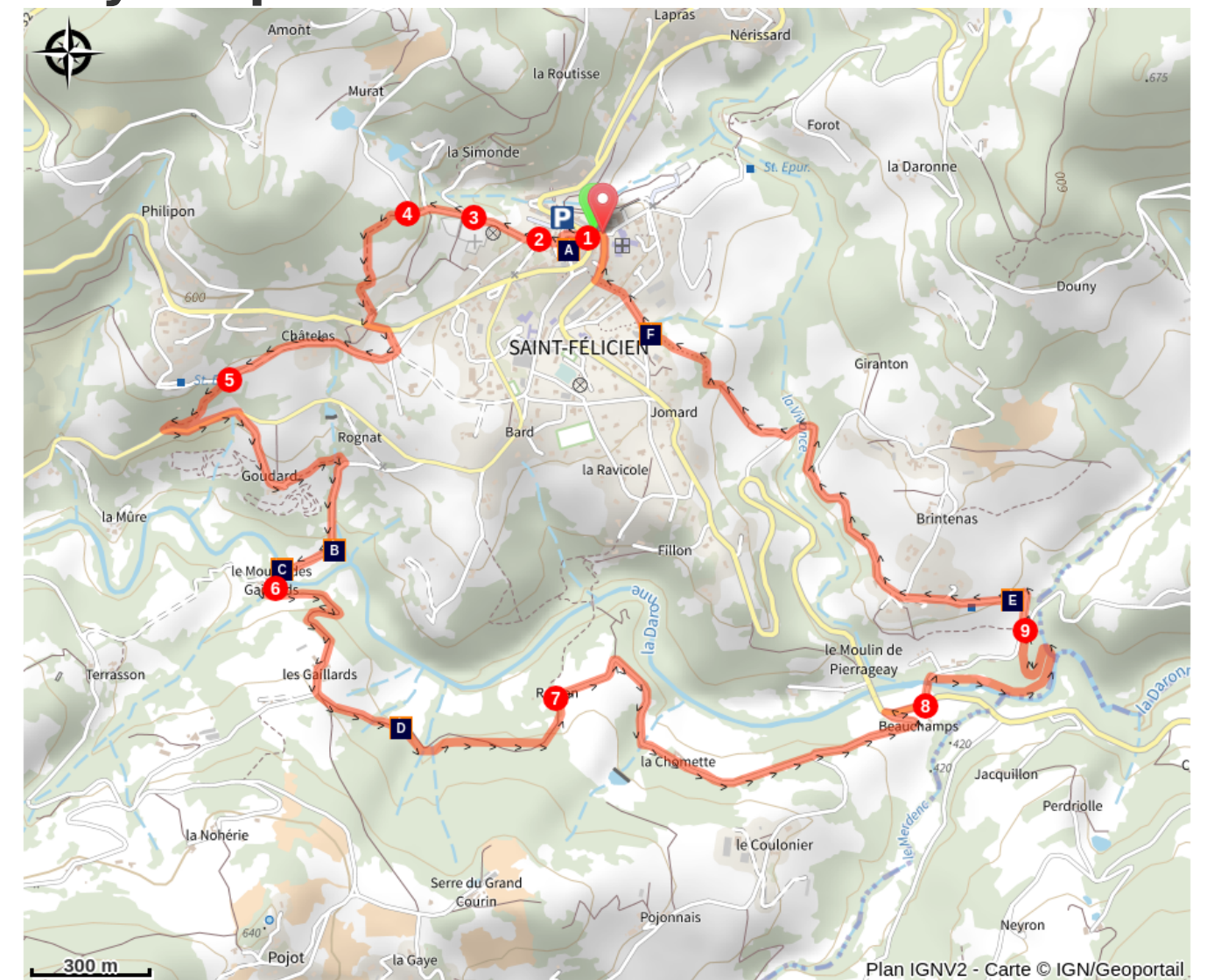
8 - Pierrageay - 405 m Follow Saint Félicien 2.3 km


After the bridge, liable to flooding, turn right and go along the river.

9 - Brintenas - 420m Follow Saint Félicien 1.8 km

Go up the small lane, cross a little stream then turn right onto a path going up to Saint Félicien. When you get to the road turn right then left and continue ahead back to the centre of the village.

On your path...




 Saint Félicien and its church (A)

 Gaillards Mill (C)

 Viewing point (E)

 Viewing point (B)

 Viewing point (D)

 Saint Félicien's silk farm (F)

All useful information

How to come ?

Transports

Bus route N° 11 Tournon sur Rhône - Saint Félicien - Lalouvesc

Access

Follow the D238 from Tournon sur Rhône then the D532 to Saint Félicien.

Advised parking

Post office car park

Information desks

Office de tourisme Ardèche Hermitage
6, place du 8 mai 1945 - BP 70019, 26601 Tain
l'Hermitage

info@ah-tourisme.com

Tel : 04 75 06 06 12

<http://www.ardeche-hermitage.com>

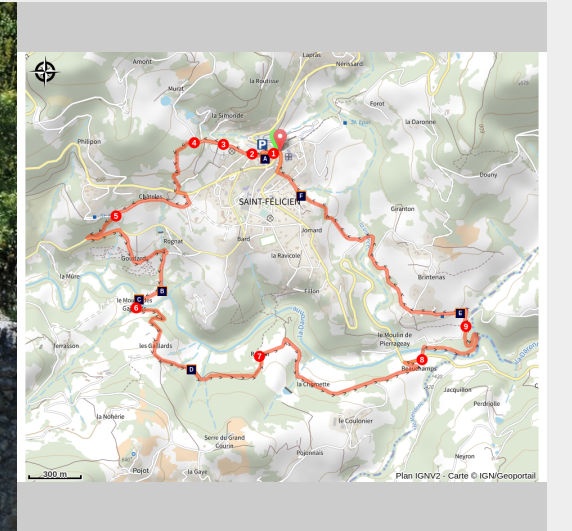


Le Moulin des Gaillards

Ardèche Verte - Saint-Félicien



Pont du Moulin des Gaillards (Ardèche Hermitage Tourisme)



Along this ramble you can discover different species of trees of the region and how they are used traditionally. A distinctive hilly and rugged area offers a pleasant walk with beautiful views overlooking the river Daronne valley.

Useful information

Practice : Pédestre

Duration : 2 h 30

Length : 8.3 km

Trek ascent : 296 m

Difficulty : Medium

Type : Boucle

Themes : Flora, Archéologie et histoire, Point de vue, Architecture