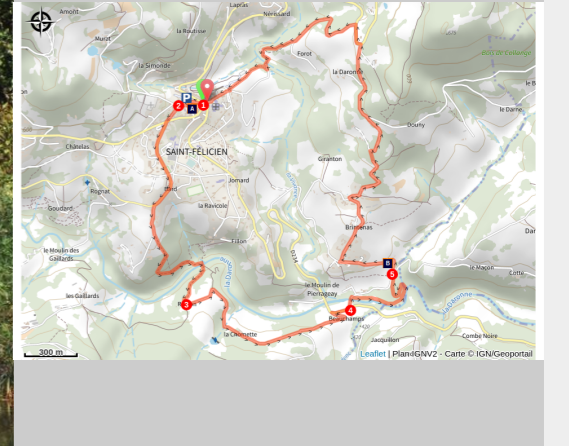


# Pierrageai

Ardèche Verte



Traversée de rivière (Ardèche Hermitage Tourisme)



A short, however thrilling trail in parts, with a quite technical final section when you plunge down towards the river Daronne dale. It takes you along track and roads as far as Pierrageai then continues on an interesting path through the botanical part. The section bringing you back to the start, includes an uphill climb on good ground before going over the old bridge below Saint Félicien.

## Useful information

Practice : Mountain Bike

Duration : 1 h 30

Length : 7.7 km

Trek ascent : 263 m

Difficulty : Easy

Type : Boucle

Themes : Flora, Freshness,  
Point de vue

Practices : Cross country

# Trek

**Departure** : Saint Félicien - Post office car park

**Arrival** : Saint Félicien - Post office car park

**Markings** : 🚩 VTT

**Cities** : 1. Saint-Félicien

2. Saint-Victor

## 1 - Saint Félicien

Go across the square and left past the old butcher's shop then right just before the stone porch.

## 2 - The park

Go across the park and take the road towards Pailharès facing you as you go out of the park. When you reach the sign indicating leaving the village, bear left onto the first road. Turn down onto the track before the last house. The track goes into woodland and becomes more technical as it zigzags down the last few hundred metres. Go over the pretty suspended footbridge to the other side onto the hillside track.

## 3 - Raillon


Turn left onto the road. Go down to the main road, turn right and carry on along before bearing left towards the campsite. Just after the shallow water crossing take the path to the right along the river and the campsite grass area. An interesting path takes you through the botanical tree gardens.


## 4 - Brintenas

Continue ahead on the road going uphill. At the top turn right and head towards the hamlet of Brintenas. In the hamlet turn right onto the track going up into the forest. Continue ahead to the road above. Turn left and go as far as the main road. Turn left downhill then immediately left onto the lane. Before the end take the path to your right going over the old bridge. After the bridge bear right onto the path, along the wall of a private property, taking you back to the village.

# On your path...



 Saint Félicien and its church (A)

 Viewing point (B)

# All useful information

## **Advices**

Parcours N°1 bleu

## **How to come ?**

### Transports

Bus route N° 11 Tournon sur Rhône - Saint Félicien - Lalouvesc

### Access

Follow the D238 from Tournon sur Rhône then the D532 to Saint Félicien.

### Advised parking

Post office car park

## **Practices**

---

Cross country

## **Information desks**

Office de tourisme Ardèche Hermitage  
6, place du 8 mai 1945 - BP 70019, 26601 Tain  
l'Hermitage

info@ah-tourisme.com

Tel : 04 75 06 06 12

<http://www.ardeche-hermitage.com>

