

Trek

Departure : Saint Félicien - Post office car park
Arrival : Saint Félicien - Post office car park
Markings : 🚲 VTT
Cities : 1. Saint-Félicien
2. Vaudevant

1 - Saint Félicien

Go across the square and left past the old butcher’s shop then right just before the stone porch.

2 - The park

Continue ahead on the road then bear left at the fork. Go round the park on the top side. At the stop sign head uphill on the main road going towards Lalouvesc. When you reach the sign indicating leaving the village, bear left. The small road becomes a wide track.

3 - Châtelas

Carry on along the main path that becomes a grass path further on. Go through the turnstile leading to the château de Rosières. At the gate continue ahead then through another turnstile to go out. Go under the porch on the windy, uphill path to the main road. Go down the road a few metres then left onto a path beginning with a pretty steep incline. On the small lane take the path facing you going along a field then into woodland and coming out into an orchard. Turn right onto the small road.

4 - Char

Bear left along the house with a swimming pool. Go into the picturesque village of Vaudevant.

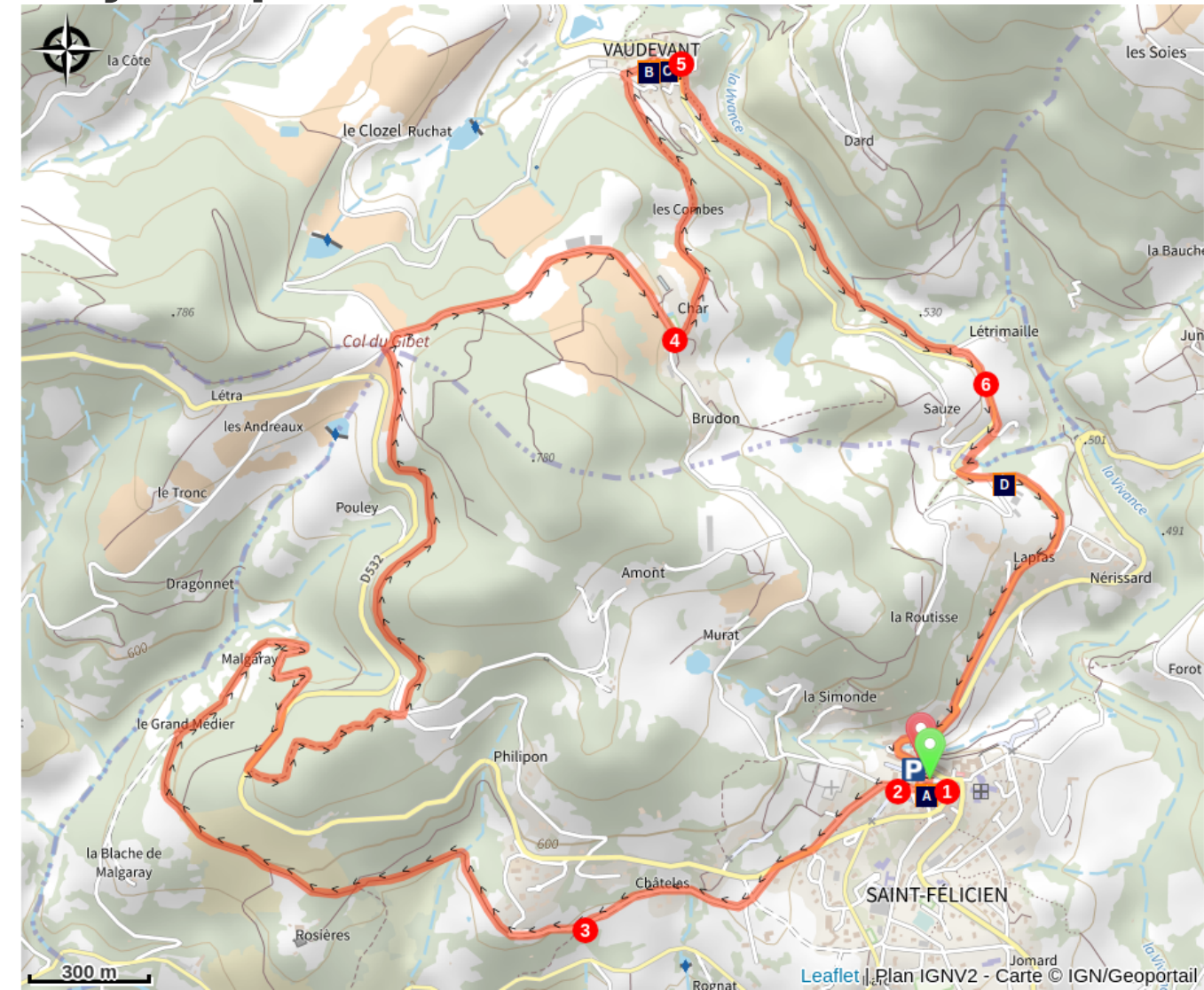
5 - Vaudevant

Carry on down the main road towards Saint Félicien then immediately left onto an interesting path running parallel to the road you will join further on.

6 - Sauze

Carry on along the main road and turn left on the next bend. The lane becomes a path running parallel to the main road that you need to get back on and then continue along to the village.


On your path...



- 📍 Saint Félicien and its church (A)
- 🏠 Stone Masks (C)

- 📍 Vaudevant (B)
- 👁️ Viewing point (D)

All useful information

**AdVICES**

Parcours N°3 vert

How to come ?

Transports

Bus route N° 11 Tournon sur Rhône - Saint Félicien - Lalouvesc

Access


Follow the D238 then the D532 from Tournon sur Rhône to Saint Félicien.

Advised parking

Post office car park

Practices

Cross country

**Information desks**

Office de tourisme Ardèche Hermitage
6, place du 8 mai 1945 - BP 70019, 26601 Tain l'Hermitage
info@ah-tourisme.com
Tel : 04 75 06 06 12
http://www.ardeche-hermitage.com

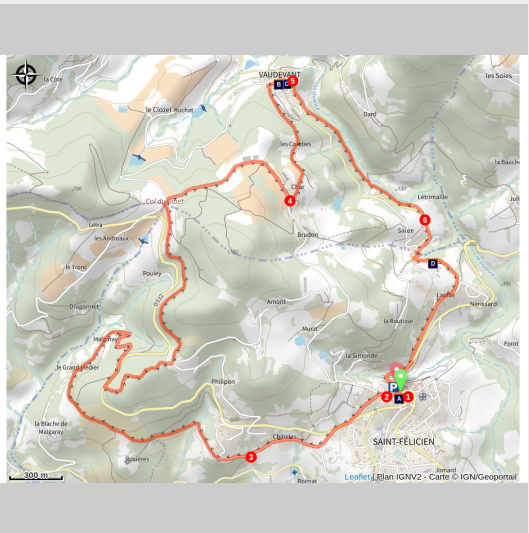


Col du Gibet

Ardèche Verte - Saint-Félicien



Sentier forestier (Ardèche Hermitage Tourisme)



One of the rare easy-going trails in this hilly region. A smooth way with a few steep inclines taking you up to Col du Gibet before an enjoyable descent passing through the lovely village of Vaudevant and its stone buildings.

Useful information

Practice : Mountain Bike

Duration : 1 h

Length : 9.8 km

Trek ascent : 272 m

Difficulty : Very easy

Type : Boucle

Themes : Freshness, Architecture, Archéologie et histoire

Practices : Cross country