

Trek

Departure : Saint Victor - Chantelermuze campsite

Arrival : Saint Victor - Chantelermuze campsite

Markings : PR Ardèche

Cities : 1. Saint-Victor

1 - Pont de Pouyol - 559 m Follow Saint Jeure d'Ay 6.3 km

Follow the small road to the holiday village then the path through the campsite leading you to the small road going towards the Bessons. From here you can see the château de Pouyol on your right.

2 - Les Bossons - 566 m Suivre Saint Jeure d'Ay 5.5 km

Go along the pretty grass track leading to Navas. Go through the hamlet past the 12th century chapel then onto the small road. At the first junction turn left then right at the second one. The small main road takes you up through fields with stone terraces and walls. Turn left onto an uphill track. When you reach the hunters' cabin leave the main path and turn right into the woods. After a descent in the forest you come out at the hamlet of Royol.

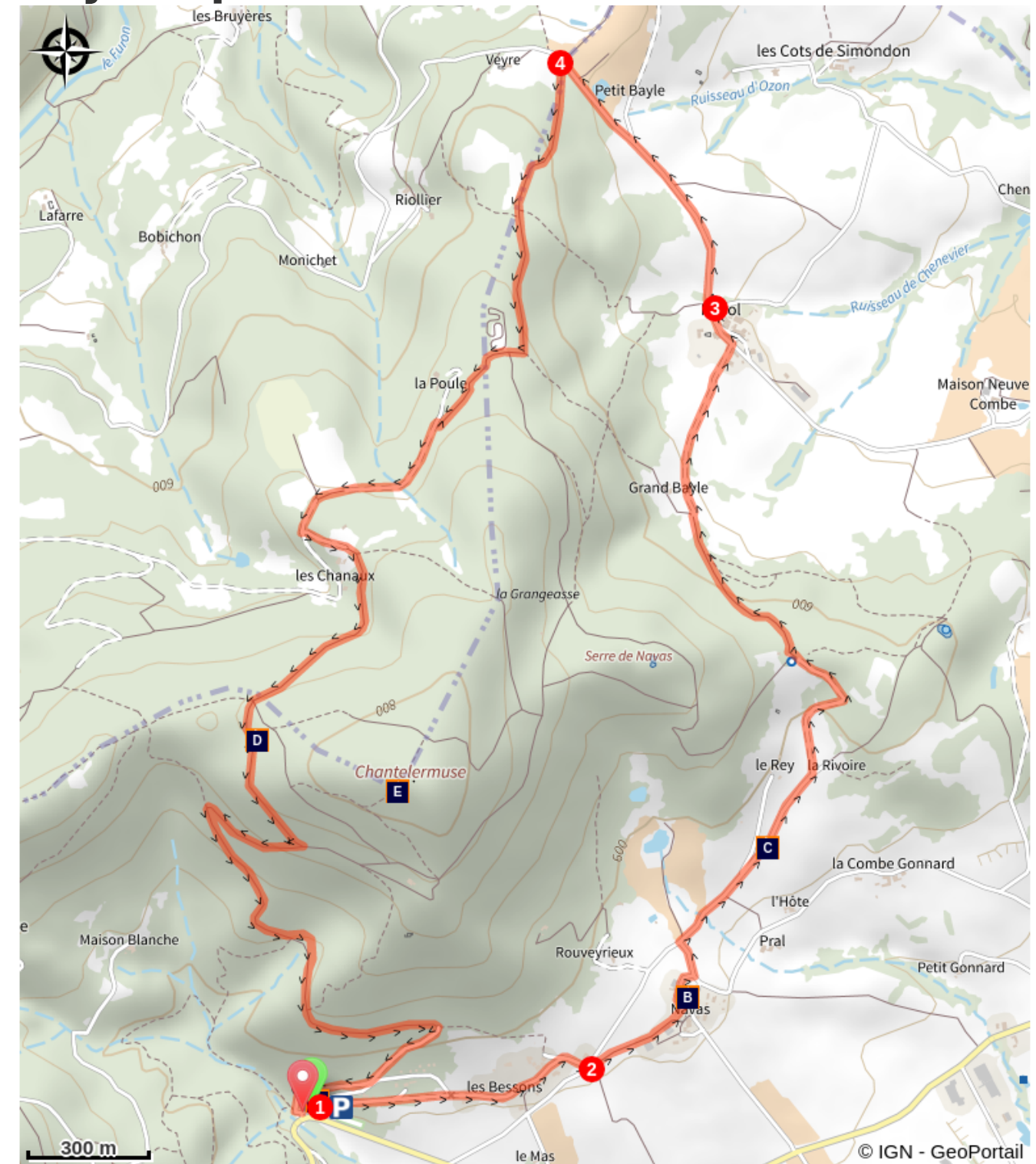
3 - Royol - 530 m Suivre Pont de Pouyol 5.1 km

Follow the small uphill road

4 - Veyres - 571 m Follow Pont de Pouyol 4.3 km

Keep to the main path of siliceous (quartz) rock stone, going up at the start then down afterwards. The path comes out of the forest above the maison de la Poule and overlooks the village of Préaux and the Val d'Ay. Turn left, off the main path, before getting to the following downhill slope, onto a stone track taking you to the old hamlet of Chanaux. Go through the hamlet and up through the old chestnut trees. A long downhill slope in the woods takes you back down to Pont de Pouyol.

On your path...




 Oil mill and bread oven in Chantelermuze (A)

 Notre Dame de Navas (B)

 Viewing point (C)

 Viewing point (D)

 Chantelermuze : words have roots ! (E)

All useful information

How to come ?

Transports

Bus N° 11 Tournon sur Rhône - Saint Félicien - Lalouvesc Bus stop at Pont de Pouyol

Access

From Tournon sur Rhône head towards Saint Félicien on the D238 then the D532 stopping at Saint Victor.

Advised parking

Chanterlermuze campsite

Information desks


Office de tourisme Ardèche Hermitage
6, place du 8 mai 1945 - BP 70019, 26601 Tain
l'Hermitage

info@ah-tourisme.com
Tel : 04 75 06 06 12
<http://www.ardeche-hermitage.com>



Chantelermuze

Ardèche Verte - Saint-Victor



Chapelle Notre Dame de Navas (Ardèche Hermitage Tourisme)

*A cool walk on high ground round
Chantelermuze hillside.*

Useful information

Practice : Pédestre

Duration : 3 h

Length : 8.7 km

Trek ascent : 338 m

Difficulty : Medium

Type : Boucle

Themes : Flora, Freshness,
Point de vue, Architecture,
Géologie