

All useful information

How to come ?

Transports

Bus route N° 11 Tournon sur Rhône - Saint Félicien - Lalouvesc

Access

Follow the D86 from Tournon sur Rhône towards Sarras then the D17 as far as Sécheras.

Advised parking

Cemetery square

Information desks


Office de tourisme Ardèche Hermitage
6, place du 8 mai 1945 - BP 70019, 26601 Tain
l'Hermitage

info@ah-tourisme.com
Tel : 04 75 06 06 12
<http://www.ardeche-hermitage.com>



The château of Iserand

Ardèche Verte



(Ardèche Sports Nature - Damien Deletraz)

Go looking for the mysterious château de Iserand and its tumultuous past history.

Useful information

Practice : Pédestre

Duration : 2 h 30

Length : 6.9 km

Trek ascent : 225 m

Difficulty : Easy

Type : Boucle

Themes : Freshness, Point de vue, Architecture

Trek

Departure : Sécheras -Cemetery square

Arrival : Sécheras -Cemetery square

Markings : PR Ardèche

Cities : 1. Sécheras

2. Cheminas

Go up the main road for fifty metres then turn left uphill going through the village of Sécheras. Go past the townhall then turn left at the cross in front of the school.

1 - Sécheras - 425 m Follow Boffard 1.7 km Cheminas 3.1 km

Keep straight on on the small road for 500m. When the road veers right carry on ahead on a track through fields. At the junction continue straight on. Carry on ahead past a path on the right then bear left 50m further on. High-voltage cables are overhead.

2 - Boffard - 445 m Follow Bertha 900m Sécheras 1.6 km

Continue on the large path, cross the road to Cheminas and go straight on. Go under the high-voltage cables once again. At the following fork turn left and continue to the road.

3 - Bertha - 428 m Suivre Lemps 3.3 km

Go opposite onto the path. At the fork turn left onto the path taking you to the road. Go down the main road for about 100m turning right onto the path l'Iserand just before the houses. Keep following the main path going down into the woods. Cross a stream and go up the other side.

4 - Château d'Iserand - 320 m Follow Vion 4.6 km

Continue along the track as far as the château ruins, on your left at a large right bend. Retrace your steps.

4 - Château d'Iserand - 320 m Follow Sécheras 2.3 km


Keep to the same route as coming until you get to the rambling trail crossroads Bertha.

3 - Bertha - 528 m Follow Sécheras 700m


Follow the road to the right back to the village.

On your path...



 Viewing point (A)

 Viewing point (B)

 The château of Iserand (C)