

# Trek

**Departure** : Vaudevant - Centre of the village  
**Arrival** : Vaudevant - Centre of the village  
**Markings** :  PR Ardèche  
**Cities** : 1. Vaudevant  
2. Saint-Félicien  
3. Pailharès

**1 - Vaudevant - 596 m Follow Char 1 km Pourchat 6.1 km**  
Go through the village and turn left uphill towards Combe and Char on a pleasant path overlooking the village.

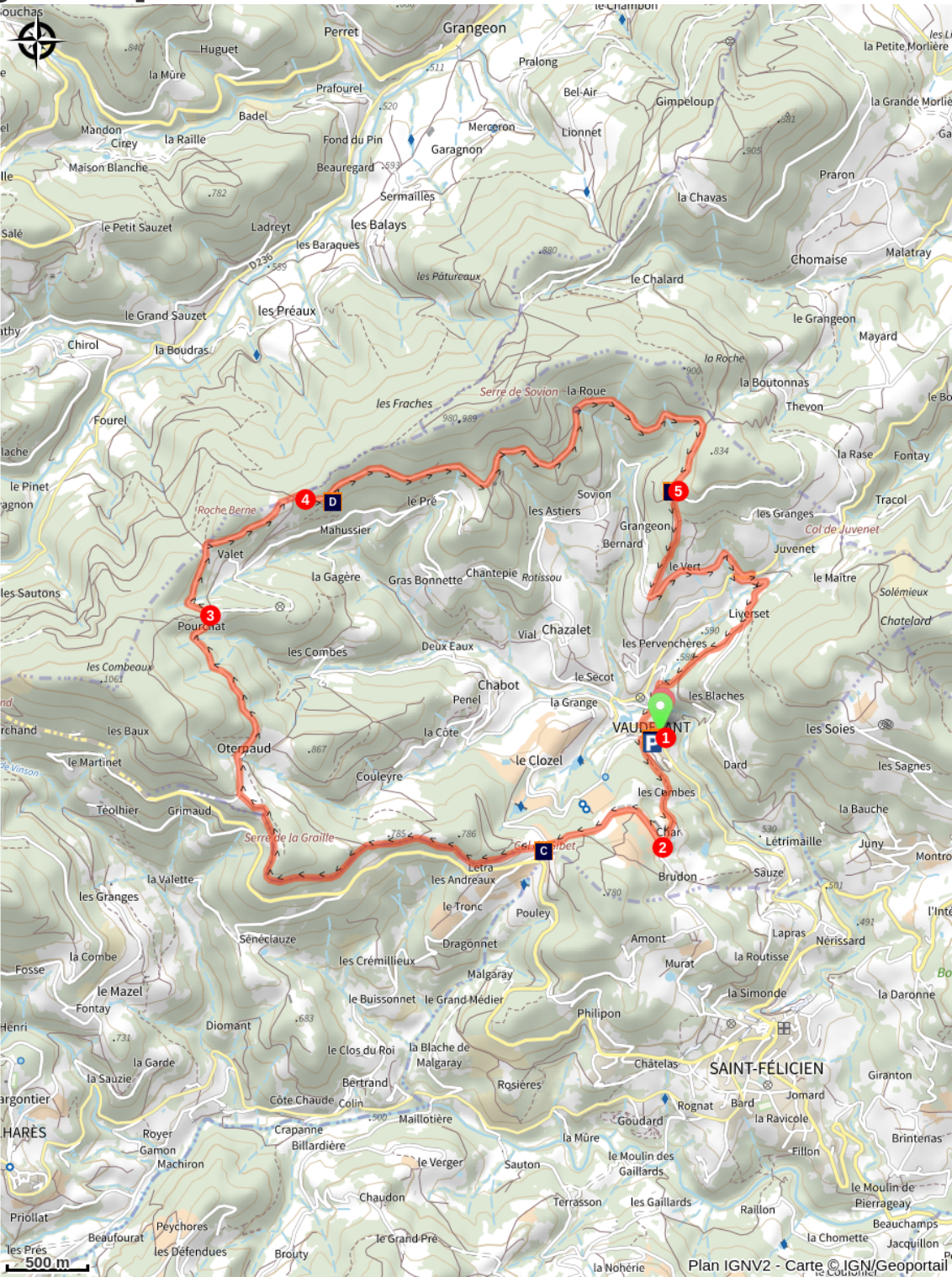
**2 - Char - 675 m Suivre Pourchat 5.1 km Lalouvesc 11.4 km**  
Follow the small tarmac lane for about 400m where you will see the manor of Clozel on your right. Go along the green netting protecting the raspberry bush gardens. Carry on to the cross of Gibet then turn right onto a long uphill slope taking you into the woods. After 1km bear left at the fork leading you to a small road. Turn right and head for the hamlet Oternaud. When you get there go through the hamlet and continue ahead as far as Pourchat.


**3 - Pourchat - 850 m Suivre Vaudevant 8 km**  
Follow the forest track.

**4 - La Côte du Bruchet - 890m Follow Vaudevant 6.9km**  
Carry on along the forest route where you can see different kinds of trees (birch, Douglas pine, wild cherry, oak....) Occasionally gaps in the trees give you a glimpse of far-off landscapes

**5 - Le Grangeon - 770 m Follow Vaudevant 3.4 km**  
Go down to the small road then left passing Vert and carry on to the main road. Turn right then immediately left onto a small downhill incline. After the stone house Liverset turn right onto the small track following the river La Vivance. Go over the little bridge and onto the uphill slope taking you back to Vaudevant.

# On your path...



-  Stone Masks (A)
-  The cross of Gibet (C)
-  Viewing point (E)
-  Vaudevant (B)
-  The Afars (D)

# All useful information

**How to come ?**

**Access**  
Follow the D115 from Saint Félicien to Vaudevant.

**Advised parking**  
Centre of the village


**i** **Information desks**

Office de tourisme Ardèche Hermitage  
6, place du 8 mai 1945 - BP 70019, 26601 Tain  
l'Hermitage  
info@ah-tourisme.com  
Tel : 04 75 06 06 12  
http://www.ardeche-hermitage.com



## Le Col du Gibet

Ardèche Verte - Vaudevant



Passage au col (Gretel Piek)

*A very refreshing trail mostly in woodland with beautiful views. Going through hamlets then along forest route, the walk takes you along ridges overlooking the village of Vaudevant.*

### Useful information

Practice : Pédestre
Duration : 5 h
Length : 14.5 km
Trek ascent : 441 m
Difficulty : Hard
Type : Boucle
Themes : Freshness, Architecture, Archéologie et histoire