

Trek

Departure : Chantemerle les Blés - Opposite the townhall

Arrival : Chantemerle les Blés - Opposite the townhall

Cities : 1. Chantemerle-les-Blés

2. Bren

3. Marsaz

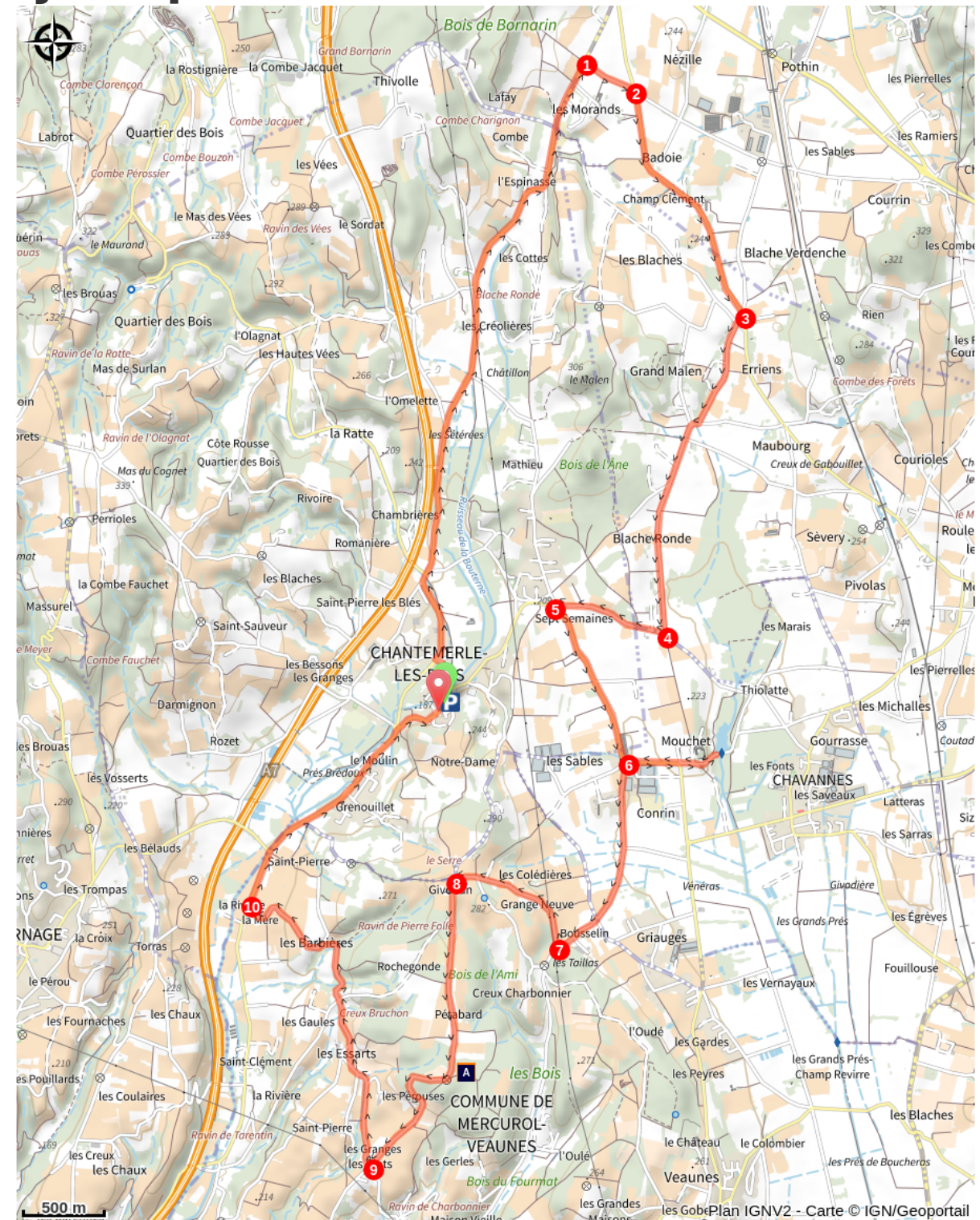
4. Chavannes


5. Mercurol-Veunes

Opposite the townhall follow the sign to Claveyson.

- 1. 4,5 km** Turn right onto “route de la plaine”.
- 2. 4,8 km** At the next crossroads turn right onto the main road.
- 3. 6,5 km** Turn right onto “chemin du Bois de l’âne” and pass through Eriens.
- 4. 8,7 km** Turn right “route du Bois de l’âne”.
- 5. 9,5 km** Turn left at the giveway sign onto the main road.
- 6. 10,6 km** Head towards the pond then retrace your steps.
- 7. 12 km** Continue on “chemin de Conring” then “route des Gerles”.
- 8. 13,4 km** Turn right “chemin du château d’eau”.
- 9. 14,3 km** Turn left at the T junction, at the corner of “chemin du Dournon”.
- 10. 16,6 km** Turn right at the stop sign onto “route des Plots”.
- 11. 18,9 km** Turn right at the giveway sign onto the main road and continue to Chantemerle.

On your path...



 The forest of Charmes (A)

All useful information

How to come ?

Access

De Tain l'Hermitage, prendre la D109 jusqu'à Chantemerle les Blés.

Advised parking

Opposite the townhall

Information desks

Office de tourisme Ardèche Hermitage
6, place du 8 mai 1945 - BP 70019, 26601 Tain
l'Hermitage

info@ah-tourisme.com


Tel : 04 75 06 06 12

http://www.ardeche-hermitage.com



Mouchet pond

Drôme des Collines - Chantemerle-les-Blés



L'étang du Mouchet (Sophie Forot)

As bucolic as you could wish, ride along the roads in the springtime where the orchards are in full bloom offering a firework display of colours and fragrances. Mouchet pond is a well-chosen spot for a total connection with nature.

Useful information

Practice : Vélo à Assistance Electrique

Duration : 1 h 30

Length : 20.6 km

Trek ascent : 228 m

Difficulty : Easy

Type : Boucle

Themes : Flora, Freshness, Lac, Archéologie et histoire, Architecture