

Trek

Departure : Crozes Hermitage – In front of the church

Arrival : Crozes Hermitage – In front of the church

Cities : 1. Crozes-Hermitage

2. Gervans

3. Érôme

4. Larnage

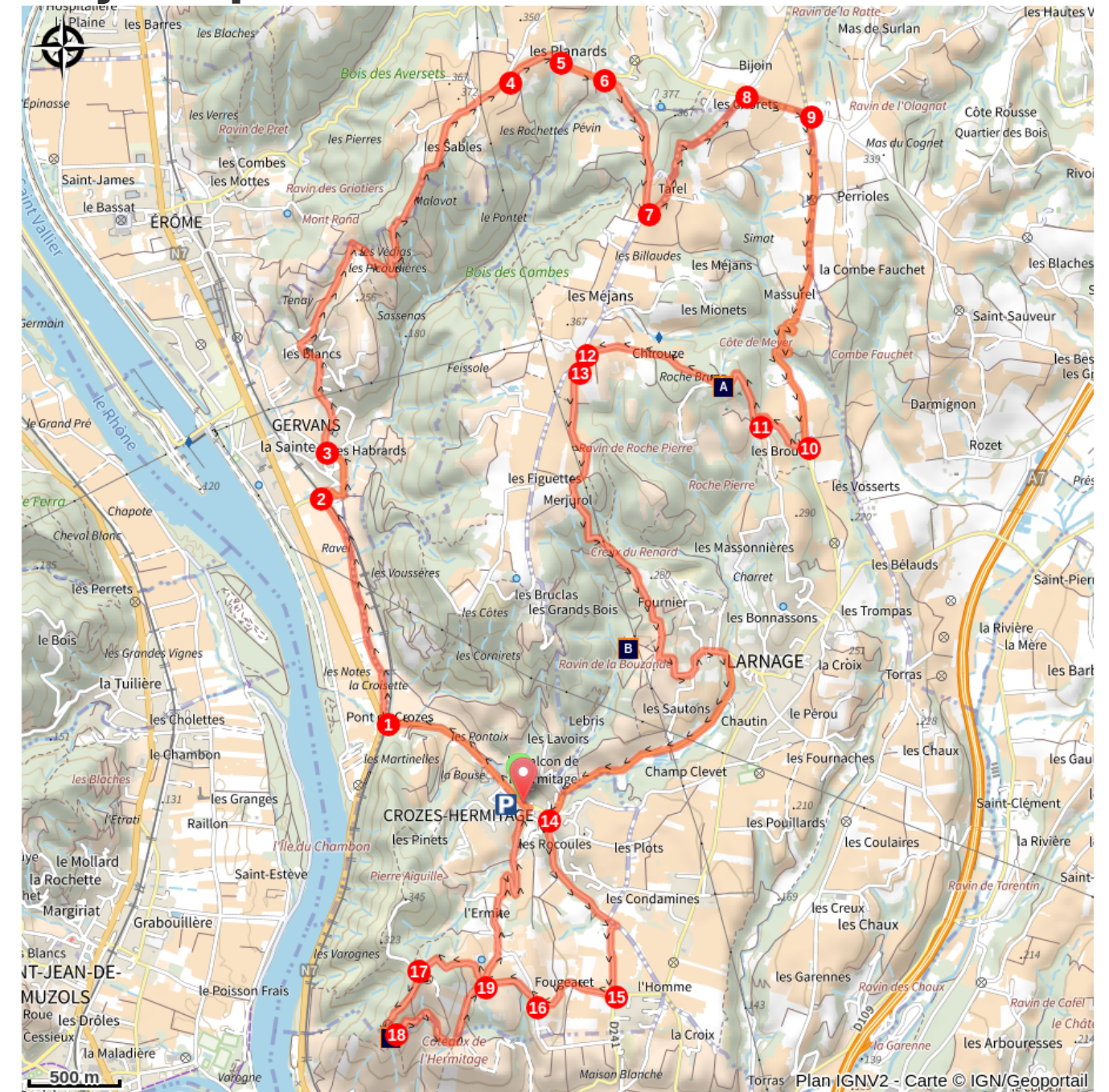
5. Chantemerle-les-Blés

6. Tain-l'Hermitage


From the church turn right onto the road leading to the Rhône Valley.

1. **1 km** Turn right onto the small road straight after the bridge under the railway line.
2. **2,4 km** At the stop sign turn right to enter Gervans.
3. **2,8 km** Turn right towards “route des belvédères”.
4. **5,8 km** At “les Planards” turn right and head for “belvederes des Méjeans and Pierre Aiguille”.
5. **6,2 km** Turn right at the giveaway sign.
6. **6,4 km** Turn right onto “route des vins”.
7. **7,3 km** Turn left at the stop sign onto “route des Méjeans”.
8. **8,3 km** Turn right onto “route d’Erôme”.
9. **8,7 km** Turn right at the stop sign towards “Larnage”.
10. **10,9 km** Turn right onto “route des Côtes-de-Meyer”.
11. **11,3 km** Turn right onto “route des Charrets”.
12. **12,6 km** Turn left onto the tourist route.
13. **12,9 km** Turn left towards the “belvedere de Pierre Aiguille” as far as Crozes.
14. **17,1 km** Turn left when arriving in Crozes onto the “route du Creux-de- Saillat”.
15. **17,8 km** Turn right onto “chemin de l’homme”.
16. **18,2 km** Turn right onto “chemin de Fougearets” continue to the “belvedere de Pierre Aiguille”.
17. **19,9 km** Continue to Hermitage chapel (road then path).
18. **20,6 km** Walk down the pebbled path below the chapel then turn left onto the side-path further on becoming a road.
19. **21,6 km** Return to Crozes.

On your path...



 Viewing point (A)

 Château de Larnage (B)

 Chapelle de l'Hermitage (C)

All useful information

! Advices

La colline de l'Hermitage est un espace sensible qu'il faut respecter, ainsi que le travail des vignerons.

How to come ?

Access

Prendre la N7 direction Saint Vallier puis à droite la D163 jusqu'à Crozes Hermitage.

Advised parking

In front of the church

i Information desks


Office de tourisme Ardèche Hermitage
6, place du 8 mai 1945 - BP 70019, 26601 Tain
l'Hermitage

info@ah-tourisme.com
Tel : 04 75 06 06 12
http://www.ardeche-hermitage.com



The Planards

Vallée du Rhône - Crozes-Hermitage



Route dans les vignes (Ardèche Hermitage Tourisme)

In the heart of the famous vineyards hillsides climb a little to discover stunning views.

Useful information

Practice : Vélo à Assistance Electrique

Duration : 2 h

Length : 22.6 km

Trek ascent : 583 m

Difficulty : Medium

Type : Boucle

Themes : Flora, Archéologie et histoire, Point de vue, Architecture