

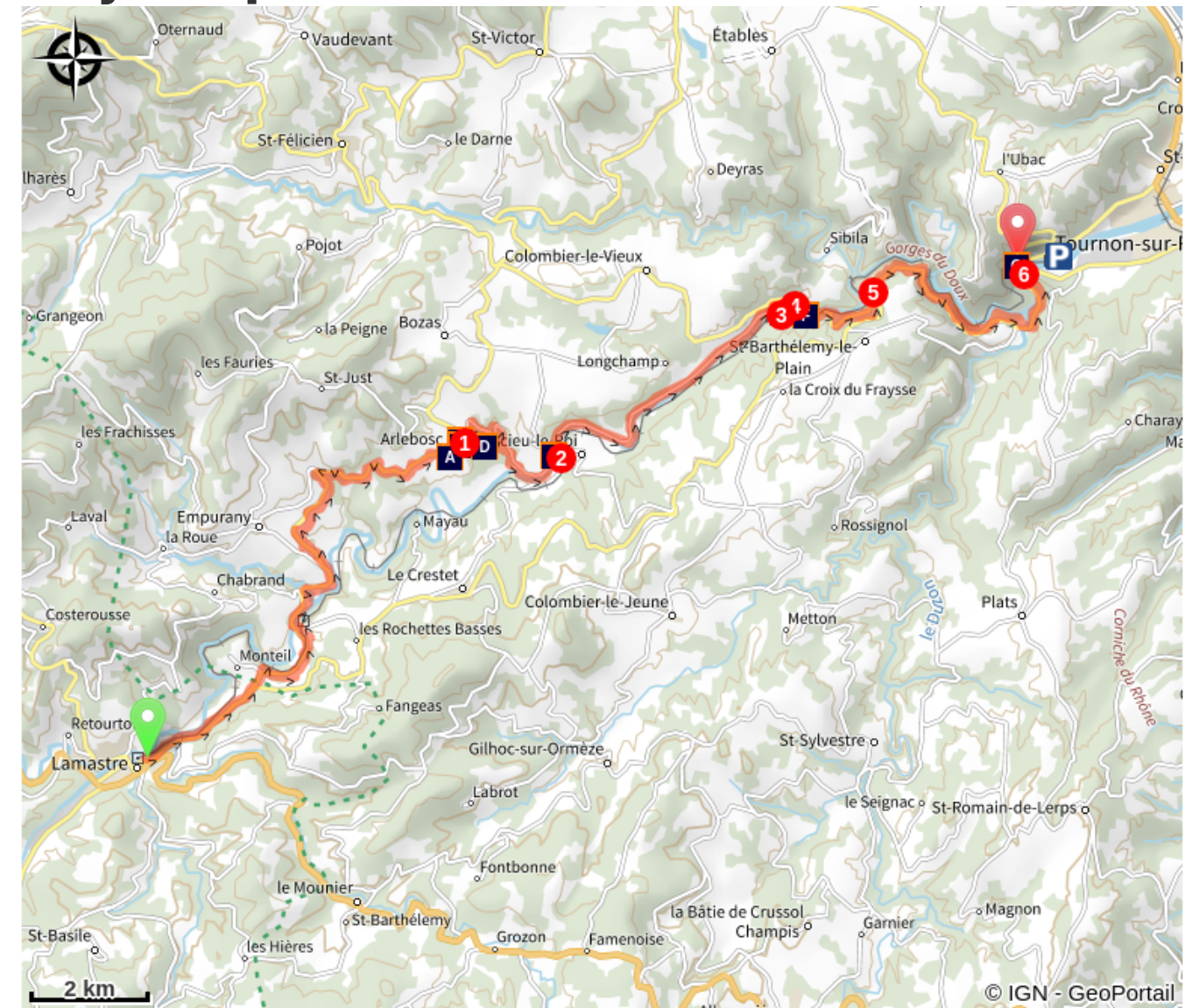
Trek

Departure : Lamastre - railway station
Arrival : Tournon-sur-Rhône - Grand Pont
Cities : 1. Lamastre
2. Arlebosc
3. Bozas
4. Colombier-le-Vieux
5. Saint-Barthélemy-le-Plain
6. Tournon-sur-Rhône
7. Saint-Jean-de-Muzols

Follow the directions to Saint-Félicien and stop at Arlebosc.

- 1. 12,4 km** On leaving the village fork right signed up Boucieu-le-Roi.
- 2. 15,9 km** Just before crossing the bridge of the river Doux, go straight on along the bottom valley road.
- 3. 21,5 km** At the railway station turn left up towards the main road without crossing the river.
- 4. 21,9 km** Follow the main road on the right side for a few kilometres.
- 5. 24,5 km** Turn right onto the D534 towards Saint-Barthélemy-le-Plain.
- 6. 26,4 km** As you enter Saint-Barthélemy-le-Plain, turn left onto the D238 towards Tournon-sur-Rhône
- 7. 31,7 km** Cross the bridge over the Doux to find the station on the other side.

On your path...



- The château of arlebosc (A)
- The châteaux of Romaneaux (B)
- Arlebosc (C)
- The château of Chazotte (D)
- The King's bridge (E)
- The Doux Valley a taste of Ardèche (F)
- Grand Pont (G)

All useful information

! Advises

Prendre le train de l'Ardèche ou la ligne 5 de bus entre Tournon sur Rhône et Lamastre

How to come ?

Transports

Ligne 5 Tournon sur Rhône - Lamastre - Saint Agrève - Le Chambon sur Lignon équipé d'un porte vélo en période estivale.

Access

De Tournon sur Rhône, prendre la D534 jusqu'à Lamastre.

Advised parking

railway station

i Information desks

Office de tourisme Ardèche Hermitage
6, place du 8 mai 1945 - BP 70019, 26601 Tain
l'Hermitage

info@ah-tourisme.com
Tel : 04 75 06 06 12
http://www.ardeche-hermitage.com




Rando Ardèche Hermitage
rando-ardeche-hermitage.fr

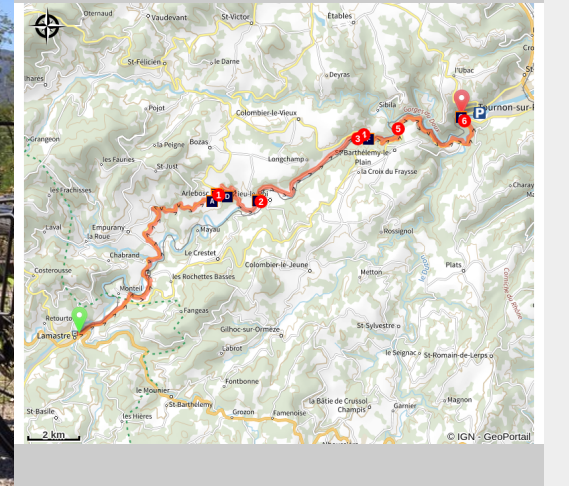
Powered by geotrek.fr

Doux valley

Ardèche Verte - Lamastre



Vue depuis Boucieu le Roi (Ardèche Hermitage Tourisme)



Get on board the Mastrou, a genuine steam train, and follow the Doux Valley uphill to Lamastre then, all the way back, downhill to Tournon-sur-Rhône.

Useful information

Practice : Vélo à Assistance
Electrique

Duration : 2 h

Length : 30.1 km

Trek ascent : 546 m

Type : Traversée

Themes : Architecture,
Archéologie et histoire