

# Trek

**Departure** : Beaumont Monteux – Church

**Arrival** : Beaumont Monteux – Church

**Cities** : 1. Beaumont-Monteux

2. Chanos-Curson

3. Mercurool-Veaunes

4. La Roche-de-Glun

5. Pont-de-l'Isère

Head north towards “Domaine Breyton” for 900m then follow the sign to Chanos Curson.

**1. 1,9 km** Turn left onto “chemin de Compostelle”.

**2. 3,2 km** Turn right at the giveaway sign then continue opposite at the following stop sign onto “chemin des Littes” to the centre of Chanos.

**3. 5,4 km** Turn left onto “route du Riou” continue for 400m then turn right onto “chemin de Veaunes and immediately left “chemin des Odouards”.

**4. 6,6 km** Turn right onto “route des Pends” to Mercurool.

**5. 8,5 km** Follow the D115 towards Veaunes.

**6. 10,8 km** Turn left onto “route des charmes”.

**7. 11,4 km** Turn right at the stop sign after the church then left onto “rue de l’eau vive” then left again.

**8. 12,1 km** Turn right onto “route des sources”.

**9. 13,3 km** Turn right onto “route des vignes de la cure” then first left onto “route du Mont-Laurent”.

**10. 15,3 km** Turn left at the stop sign, immediately left onto “rue du côteau” then left again at the following stop sign onto “rue des pierres”.

**11. 16,1 km** Turn left at the stop sign onto “route de Romans” then follow the signs Châteauneuf-sur-Isère at the roundabout.

**12. 17,8 km** Turn left onto “chemin de la plaine”.

**13. 18,7 km** Turn left at the 2 giveaway signs.

**14. 19,7 km** Straight on at the giveaway sign following signs for Saint-Jean then turn left onto “route des collines”.

**15. 21,1 km** Turn right at the stop sign onto “route de Romans” then at the roundabout straight on “route des champs”.

**16. 23,3 km** Turn right onto “route des pierres”.

**17. 24,3 km** Turn right onto “route du barrage” then follow the Vallée de l’Isère cycling route heading west to Pontde- l’Isère.

**18. 38,2 km** Follow the ViaRhôna towards Tain.

**19. 39,6 km** Leave the ViaRhôna turning right onto a path through the woods.

**20. 40,7 km** Turn right at the stop sign then straight on at the roundabout.

**21. 41,5 km** Turn right towards Les Gours.

**22. 43,3 km** Turn left towards the “quartier “les pibouleries” then first left and first right.

**23. 44,3 km** Turn right at the giveaway sign.

**24. 45,7 km** Turn left onto the Via Magne.

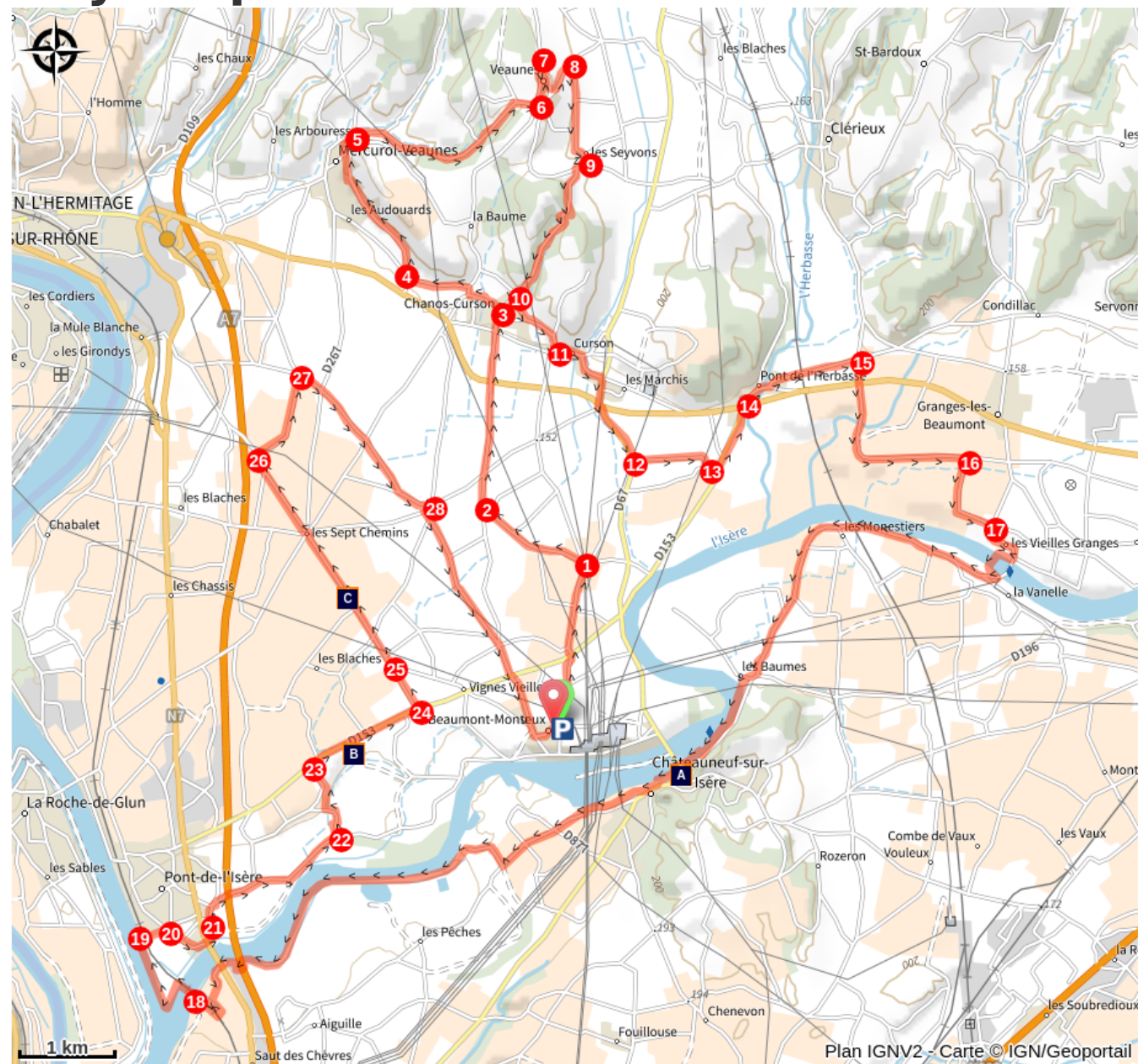
**25. 46,2 km** Go opposite onto the main road towards Tain.



**26. 49 km** Turn right onto “ch. de Chapon”.

**27. 50,1 km** Turn right at the stop sign then straight on at the following 2.

**28. 52,2 km** Turn right at the giveaway sign then immediately left towards Chasselières then straight on to Beaumont-Monteux (don’t follow signs to Chasselières after left turn).

# On your path...



-  Châteauneuf sur Isère (A)
-  Ancienne voie romaine (C)

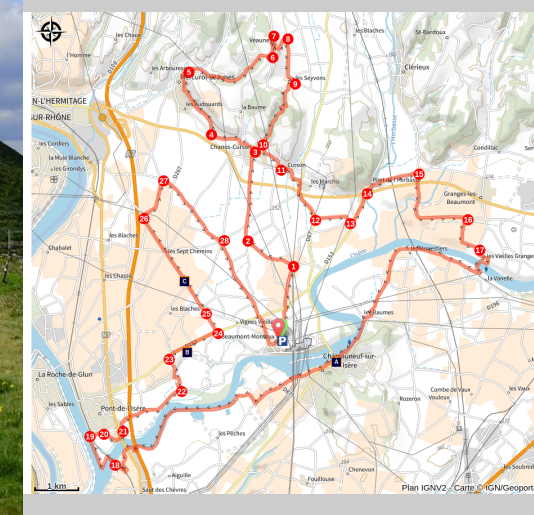
-  Château de Beauséjour (B)

## The valley of Isère

Drôme des Collines - Beaumont-Monteux



Tour de Mercuriol (Ardèche Hermitage Tourisme)



*Like an immense green velvet blanket, the plain of Crozes Hermitage stretches as far as the eye can see. Wandering in free wheel will perhaps lead you to one of the numerous wine cellars. Halfway you will begin to see the purple grape replaced by the blue water of the rivers Rhône and Isère as you ride along on safe cycling routes.*

### Useful information

Practice : Vélo à Assistance Electrique

Duration : 4 h

Length : 54.7 km

Trek ascent : 459 m

Type : Boucle

Themes : Flora, Archéologie et histoire, Point de vue, Architecture



# All useful information

## How to come ?

### Access

De Tain l'Hermitage, prendre la N7 en direction de Valence puis à gauche la D101 jusqu'à Beaumont Monteux.

### Advised parking

### Church

## Information desks

Office de tourisme Ardèche Hermitage  
6, place du 8 mai 1945 - BP 70019, 26601 Tain  
l'Hermitage

[info@ah-tourisme.com](mailto:info@ah-tourisme.com)

Tel : 04 75 06 06 12

<http://www.ardeche-hermitage.com>

