

Trek

Departure : Colombier le Jeune - Center of the village

Arrival : Colombier le Jeune - Center of the village

Cities : 1. Colombier-le-Jeune

2. Saint-Barthélemy-le-Plain

3. Plats

4. Boucieu-le-Roi

Follow signs to Barthélemy-le-Plain to begin your journey.

1. 6,5 km Turn right signed up Buffière and continue for 3km.

2. 9,4 km Turn right onto "route de Saint-Romain".

3. 11,2 km Turn left signed up Bonnet.

4. 11,8 km Turn left at the following fork then left again.

5. 12,3 km Turn left signed up "Potier".

6. 13,2 km Turn right at the crossroads onto "chemin de Maninet".

7. 14,1 km Turn left at the crossroads "les 4 routes" and keep on the main road.

8. 19,5 km Turn right onto the main trunk road.

9. 21,9 km Turn left towards the chapel "Saint-Martin-de-Galejas" then retrace your steps.

9. 22,4 km Continue on the main trunk road to Saint-Sylvestre.

10. 25,7 km Carry on to Gilhoc-sur-Ormèze.

11. 33,1 km Follow the signs to Colombier-le-Jeune.

12. 37 km Turn left onto "route des Combelles" as you enter Colombier-le-Jeune.

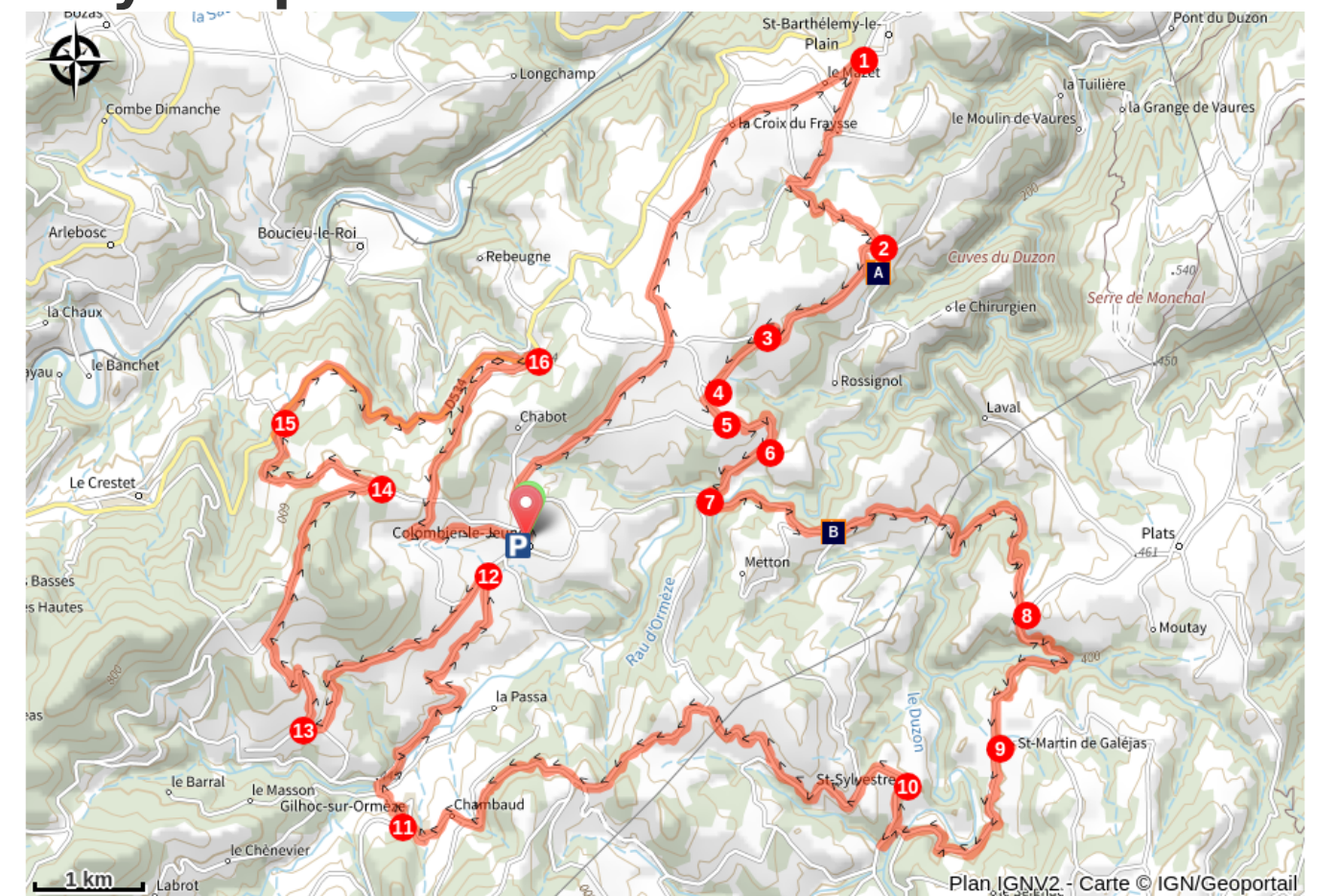
13. 39,9 km Turn right towards Bernard, Passon.

14. 43,2 km Turn left signed up Ratier and keep to the main road.

15. 45,6 km Turn right onto the main trunk road.

16. 49,2 km Return to Colombier-le-Jeune.

On your path...



 Viewing point (A)

 Viewing point (B)

All useful information

! **AdVICES**

Montées raides entre 1 et 2 et entre 7 et 8

How to come ?

Access

De Tournon sur Rhône, prendre la D532 en direction de Lamastre puis à gauche la D238 jusqu'à Colombier le Jeune en passant par Saint Barthélémy le Plain.

Advised parking

Center of the village

i **Information desks**


Office de tourisme Ardèche Hermitage
6, place du 8 mai 1945 - BP 70019, 26601 Tain l'Hermitage

info@ah-tourisme.com
Tel : 04 75 06 06 12
<http://www.ardeche-hermitage.com>

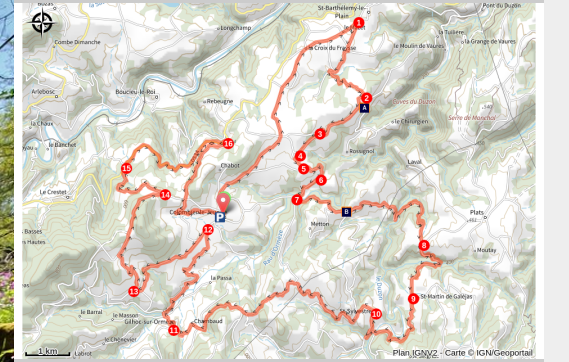


Between the Duzon and the Ormèze

Ardèche Verte - Colombier-le-Jeune



Cascade sur l'Ormèze (Made in Ardèche)



Play leapfrog with the numerous tiny streams flowing across the Ardèche plateau. And to add to that, on roads with hardly any traffic makes cycling sheer bliss!

Useful information

Practice : Vélo à Assistance Electrique

Duration : 3 h 30

Length : 52.9 km

Trek ascent : 1120 m

Themes : Freshness, Archéologie et histoire, Point de vue, Architecture