

Trek

Departure : Vaudevant - Village square

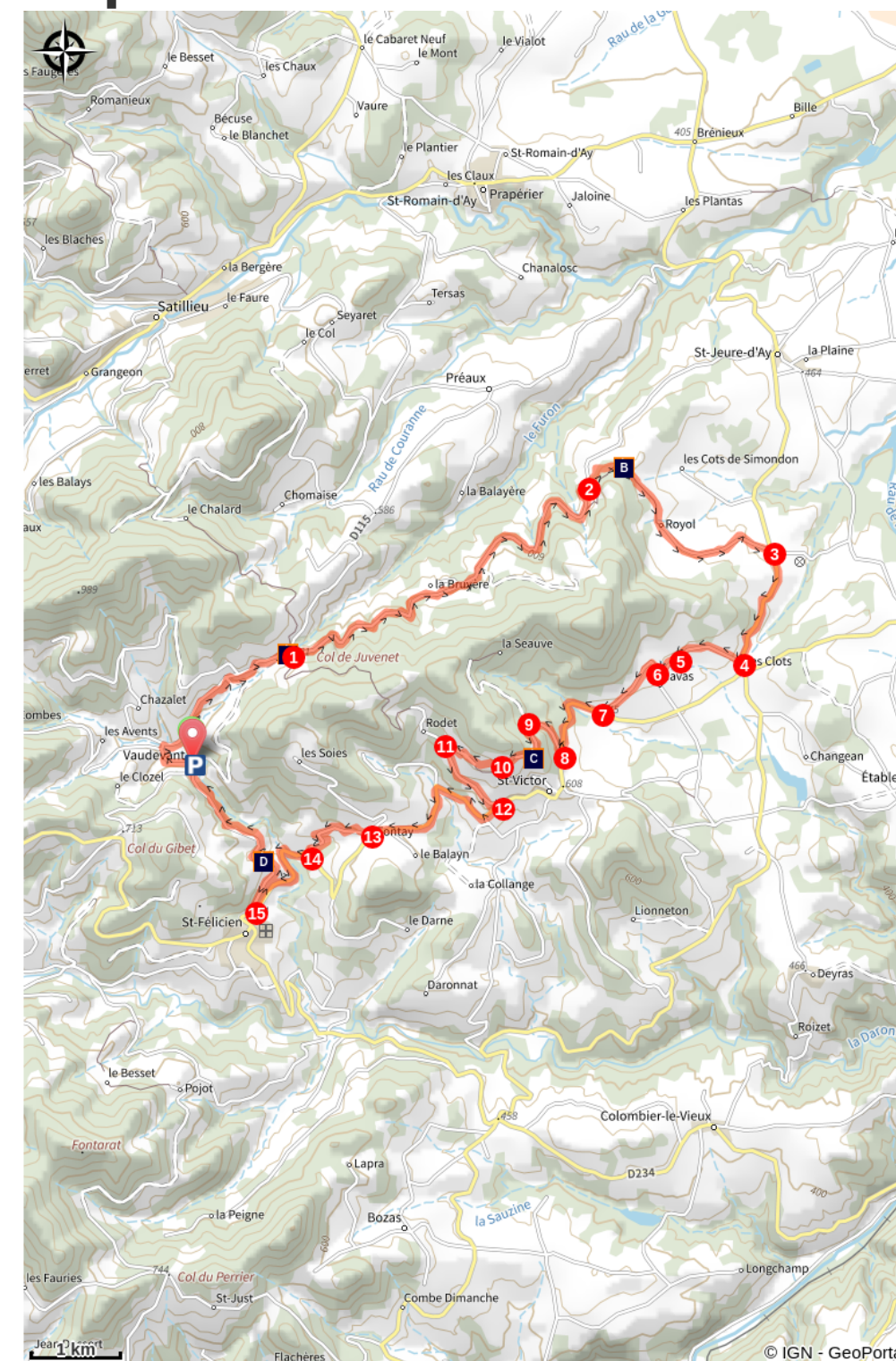
Arrival : Vaudevant - Village square



Cities : 1. Vaudevant
2. Saint-Victor
3. Saint-Félicien



Follow the main road towards Satillieu and go uphill towards col du Juvenet.

- 1. 2,7 km** Turn right at the pass onto a small road signed up Les Hubacs.
- 2. 8,5 km** Turn second right after Monichet then continue straight on.
- 3. 11,4 km** Turn right at the giveaway sign on the main road.
- 4. 13 km** Turn right just before the stop sign towards Navas.
- 5. 13,8 km** Go past the hamlets L'Hôte and Pral then continue straight on.
- 6. 13,9 km** Straight on at the crossroads with the 11th-century chapel then turn left immediately.
- 7. 15,1 km** Turn right at the giveaway sign as you come to the main road.
- 8. 16,2 km** Turn right onto the small road signed up "Table d'orientation, Le Cardère, Dragonnet."
- 9. 16,9 km** Turn left then continue uphill to the "table d'orientation, Le Cardère, Genest".
- 10. 18 km** Carry straight on past the hamlet Les Bauds.
- 11. 18,7 km** At the crossroads signed up "Les Bauds" where you have just come from, turn left and go down to the main road.
- 12. 19,9 km** At the stop sign, follow the main road on the right.
- 13. 22 km** Go past "col de Fontaille" and just after, turn onto the small road signed up Juny.
- 14. 23,2 km** Once on the main road again at the bottom continue on the right side.
- 15. 24,7 km** As you enter Saint-Félicien, turn right towards Vaudevant and return to the village.

On your path...



-  Viewing point (A)
-  Viewpoint indicator (C)

-  Viewing point (B)
-  Viewing point (D)

All useful information

How to come ?

Access

De Saint Félicien, prendre la D115 jusqu'à Vaudevant.

Advised parking

Village square

Information desks

Office de tourisme Ardèche Hermitage
6, place du 8 mai 1945 - BP 70019, 26601 Tain
l'Hermitage

info@ah-tourisme.com
Tel : 04 75 06 06 12
http://www.ardeche-hermitage.com

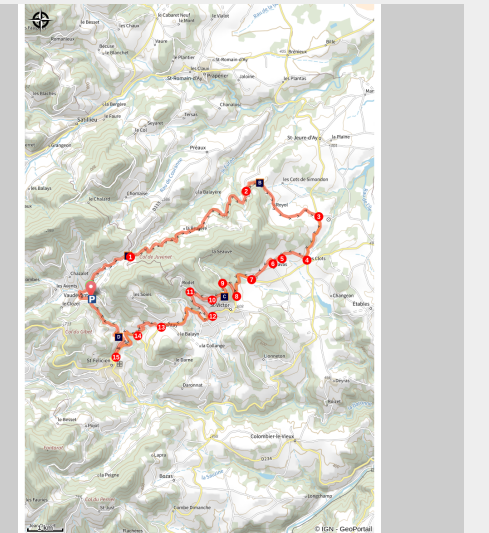


The plateau midway

Ardèche Verte - Vaudevant



Route sinueuse sur le plateau (Ardèche Hermitage Tourisme)



Ideal for getting to know your e-bike. With uphill slopes not too steep and downhill ones giving you time to rest, little traffic and to top it all fantastic landscapes.

Useful information

Practice : Vélo à Assistance Electrique

Duration : 2 h

Length : 26.8 km

Trek ascent : 638 m

Type : Boucle

Themes : Point de vue, Architecture, Archéologie et histoire