


Departure : Saint Victor - Hameau de Corsas

Arrival : Bozas - Village centre

Markings :  PR Ardèche

Cities : 1. Saint-Victor

2. Colombier-le-Vieux

3. Bozas

1 - Corsas - 520m Follow Deyras 2.4km

Ignore the white and yellow trail markings turning left and take the small road opposite you along a stone wall towards Chirol.

2 - Chirol - 490m Follow Deyras 3.2km

Turn right onto the path going past a large farm building. It leads to a small road at La Roche Ensoleillée.

3 - Bonnefond - 480m Follow Deyras 2.7 km

Go down to the RD578, turn right for a few metres then left going through Victouron farm. Go down the road and at the next junction, turn left onto the tarmac road (past the maison Payat). Carry on down then just before the maison du Cros, go downhill through the field. Bear left a little further down, cross the stream then climb up the path on the other side. Go past a track on your right and continue uphill. A little further up bear right along a field past the maison du Sauzet. Cross a big field leading you to a small lane. Turn left uphill to the next junction then right taking you to the hamlet of Deyras.

4 - Deyras - 470 m Follow Saint Sorny 3.5 km Colombier le Vieux 8.3 km

(toilets and drinking water next to the Info rando information board) Follow the small road going down to Méjon. After the house turn right onto the path taking you to the river Daronne. (At the following fork bear left into the woods). Go down to the river and cross over on the footbridge in Saint Sorny then up on the left towards the lovely hamlet situated in a curve of the river. Before the 20th century this footbridge was essential for the inhabitants of the area, particularly those of Deyras. Destroyed by a flood in 1963, it was rebuilt in 2013 thanks to a joint project of the local villages.

5 - Saint Sorny - 255 m Follow Chemin de Chatelet 350m Colombier le Vieux 4.3 km Keep on the main path until you get to the rambling trail crossroads.

6 - Chemin de Chatelet - 280 m Follow Colombier le Vieux 4.3 km

Go up the small path then after the bend turn left onto a track and keep going uphill. Follow this lovely trail through the forest until you get to the Hamlet La Grange. Go through a piece of private land (please close the gates) then right onto a track.

7 - La Grange - 410 m Follow Colombier le Vieux 3.1 km

Follow the road to the hamlet Palisse. Turn left and go through there then follow a path going through orchards to reach Chardon.

8 - Chardon - 420 m Follow Colombier le Vieux 1.4 km

Follow the road.

9 - La Croisette - 418 m Follow Colombier le Vieux 600m.

Carry on along the small road to the village.

10 - Colombier le Vieux - 420 m

Follow A Sapet 4.9 km Bozas 6.2 km Go through the village. As you leave turn right onto the country lane just before the cemetery. Cross a small road and head opposite onto a path. Go into a field through a gate near a small chapel then out of the field. Go through a cherry tree orchard to reach the Cimes. Take the small road opposite leading to the D234. Follow the road ahead for a few metres then turn left onto a path going along the wall of a property then into fields. At the junction between the fences turn right up to the Champs. Go through the hamlet then across a small road to go through an orchard.

11 - A Sapet - 470 m Suivre Bozas 1.3 km

Cross the main road and go up the grass track opposite bringing you to a small road going uphill.

Continue on this road.

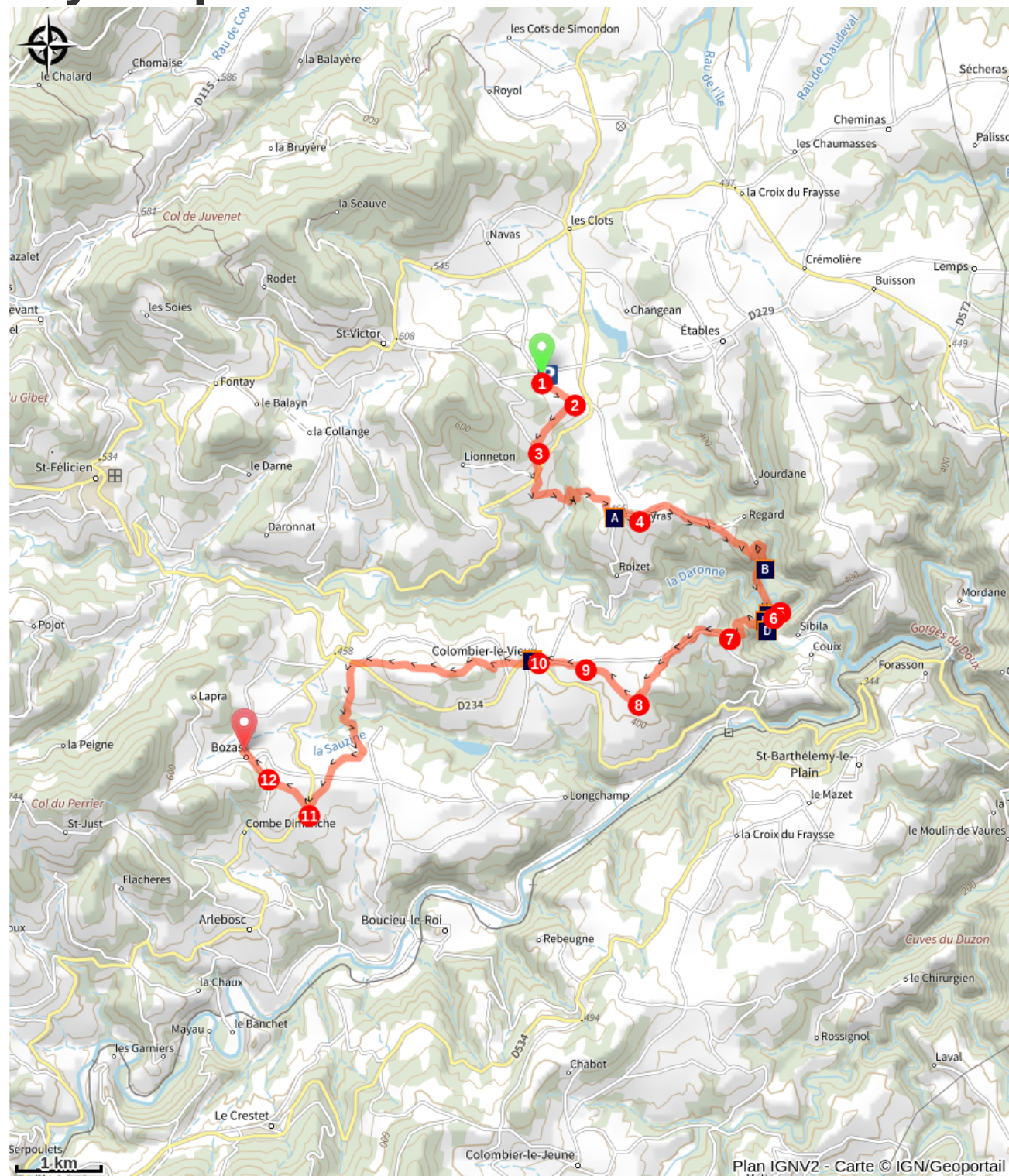
12 - La Garenne - 540 m Suivre Bozas 300m

Head North West on the small road to Bozas

Stages :

1. Tour du Pays de Saint Félicien


51.5 km / 1727 m D+ / 3 days



- Deyras (A)
- The footbridge of Saint Sorny (C)
- Viewing point (E)
- Viewing point (B)
- The secret nature of the Daronne Gorges (D)
- Colombier le Vieux (F)

Tour du Pays de Saint Félicien - Stage 3 : Corsas - Bozas

Ardèche Verte - Saint-Victor



Gorges de la Daronne (David Genestal - Carnet de Rando)

The ramble starts at Corsas then going on to Deyras before plunging down into the atmosphere of the river Daronne gorges and Saint Sorny's chapel. The trail then takes you up to Colombier le Vieux then between orchards and fields onto Bozas.

Useful information

Practice : Itinérance

Duration : 5 h 30

Length : 17.5 km

Trek ascent : 556 m

Difficulty : Hard

Type : Traversée

Themes : Fauna, Flora, Archéologie et histoire

All useful information

How to come ?

Access

Follow the D532 from Saint Félicien towards Tournon sur Rhône. On arriving in Saint Victor on the central fountain square turn right onto the road taking you down to the hamlet of Corsas.

Information desks

Office de tourisme Ardèche Hermitage
6, place du 8 mai 1945 - BP 70019, 26601 Tain
l'Hermitage

info@ah-tourisme.com

Tel : 04 75 06 06 12

<http://www.ardeche-hermitage.com>

